WAAS CH 53318 W33A	APP CRS 327°	Rwy Ldg 4999 TDZE 1815 Apt Elev 1815

RNAV (GPS) RWY 33
MERCER COUNTY RGNL (HZE)

RNP APCH - GPS.

For uncompensated Baro-VNAV systems, LNAV/VNAV NA below -18°C or above 54°C.

MISSED APPROACH: Climb to 4000 direct IJGIJ and hold.

AWOS-3PT	MINNEAPOLIS CENTER	UNICOM
118.675	124.25 236.825	122.8 (CTAF) L

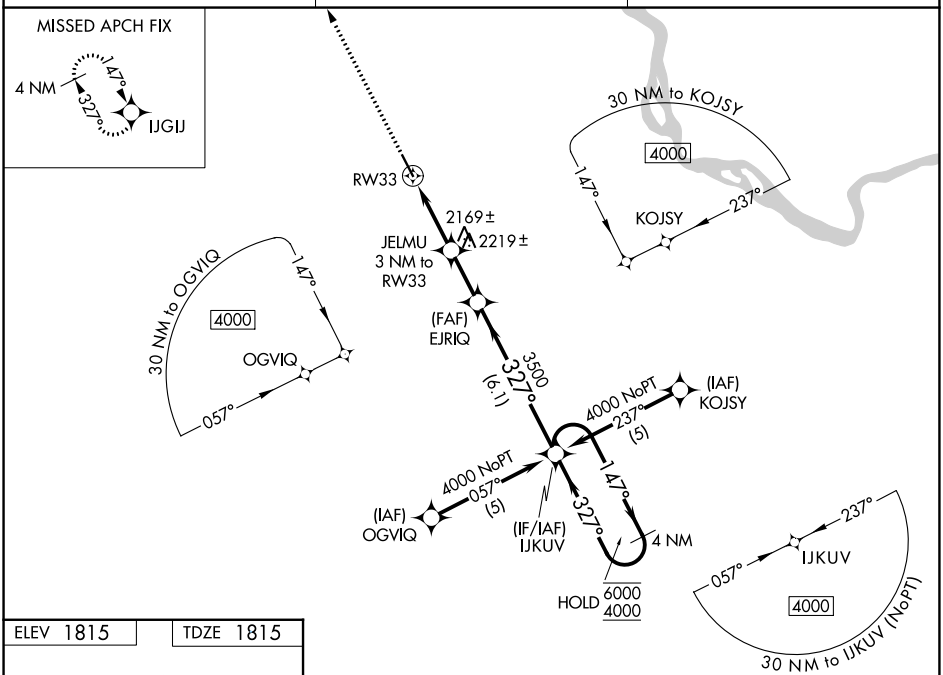

ELEV 1815 TDZE 1815

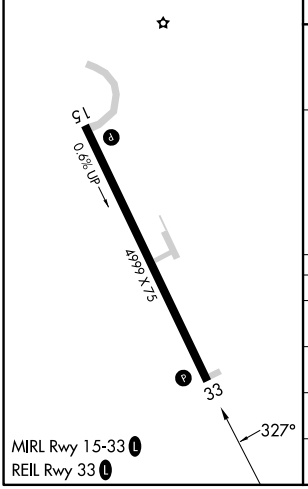

MIRL Rwy 15-33 L
REIL Rwy 33 L

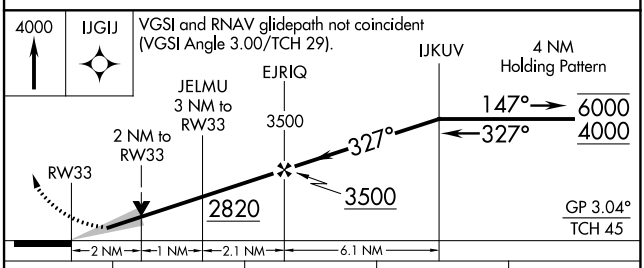

CATEGORY	A	B	C	D
LPV DA	2193-1 378 (400-1)			NA
LNAV/VNAV DA	2353-1½ 538 (600-1½)			NA
LNAV MDA	2480-1 665 (700-1)		2480-1⅞ 665 (700-1⅞)	NA
CIRCLING	2480-1 665 (700-1)		2480-1⅞ 665 (700-1⅞)	NA

NC-1, 03 SEP 2026 to 01 OCT 2026
NC-1, 03 SEP 2026 to 01 OCT 2026