WAAS CH 45912 W18A	APP CRS 180°	Rwy Ldg 5905 TDZE 734 Apt Elev 734

RNAV (GPS) RWY 18
MOUNT STERLING MUNI (I63)

RNP APCH - GPS.

For uncompensated Baro-VNAV systems, LNAV/VNAV NA below -16°C or above 54°C. Baro-VNAV and VDP NA when using UIN altimeter setting. When local altimeter setting not received, use UIN altimeter setting and increase LPV DA to 1087 feet; increase LNAV/VNAV DA to 1146 feet and all visibilities ⅛ SM; increase all MDAs 60 feet and LNAV visibility Cat C/D ¼ SM, and Circling visibility Cat C/D ¼ SM.

MISSED APPROACH: Climb to 2700 direct BEWOH and hold.

AWOS-3PT	KANSAS CITY CENTER	UNICOM
118.325	126.225 317.775	122.8 (CTAF) L

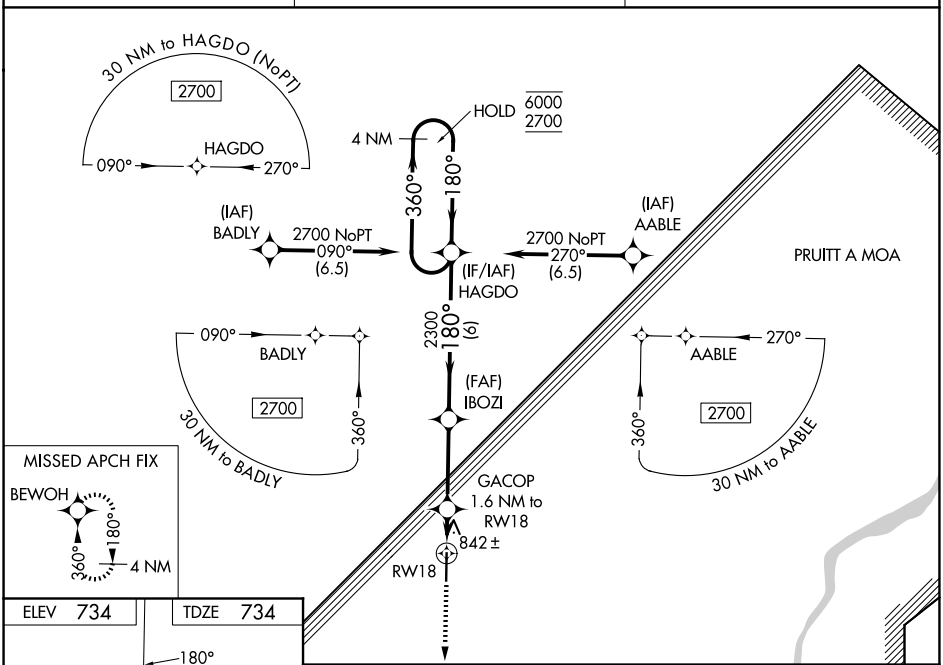

ELEV 734	TDZE 734

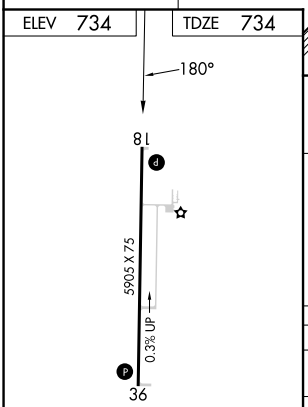

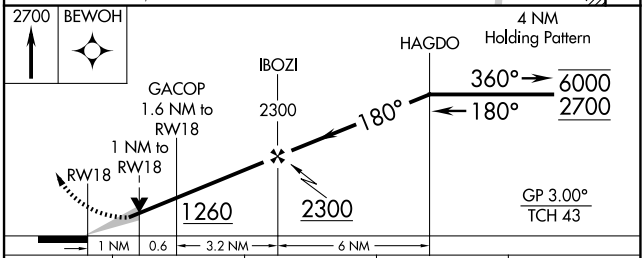

CATEGORY	A	B	C	D
LPV DA	1041-1 307 (400-1)			
LNAV/VNAV DA	1100-1 366 (400-1)			
LNAV MDA	1100-1 366 (400-1)			
CIRCLING	1160-1 426 (500-1)	1200-1 466 (500-1)	1360-1¾ 626 (700-1¾)	1360-2 626 (700-2)

MIRL Rwy 18-36 L

EC-3, 03 SEP 2026 to 01 OCT 2026

EC-3, 03 SEP 2026 to 01 OCT 2026