APP CRS	Rwy Ldg	4007
036°	TDZE	398
	Apt Elev	421

RNAV (GPS) RWY 4

LAKE COUNTRY RGNL (W63)

RNP APCH - GPS.

Rwy 4 helicopter visibility reduction below 1 SM NA. When local altimeter setting not received, use CXE altimeter setting and increase all MDA 40 feet. Procedure NA at night.

MISSED APPROACH: Climb to 900 then climb to 3000 direct HARVY and hold, continue climb-in-hold.

AWOS-3	WASHINGTON CENTER	CTAF
118.225	118.75 377.1	122.9

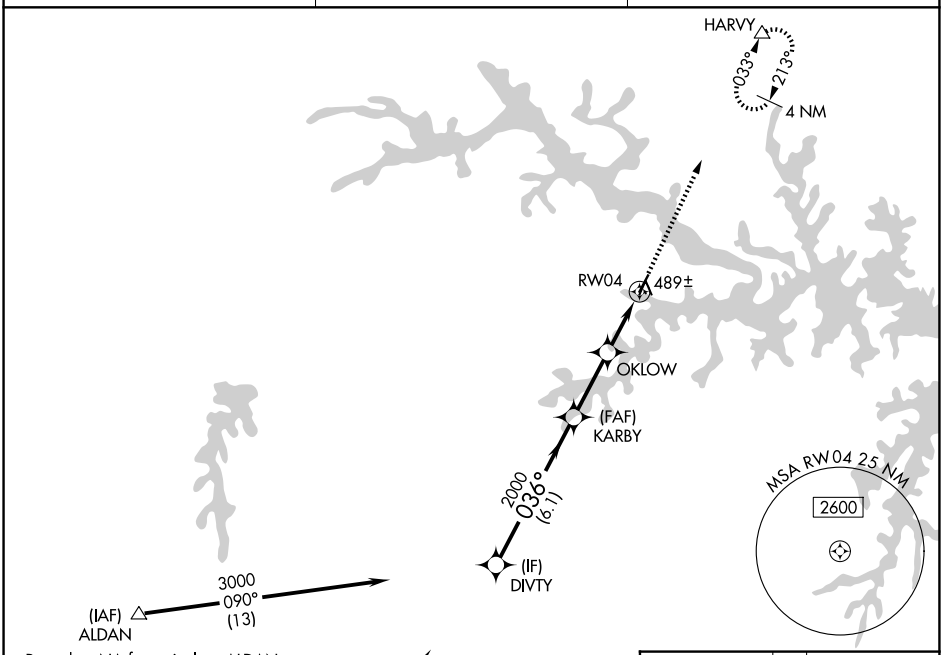

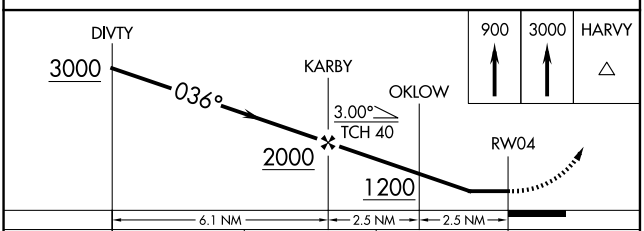

CATEGORY	A	B	C	D
LNAV MDA	740-1 342 (400-1)		NA	
CIRCLING	920-1 499 (500-1)	980-1 559 (600-1)	NA	

ELEV	421	TDZE	398

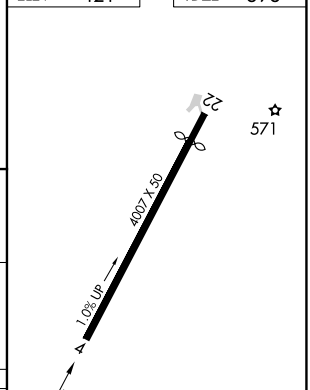

NE-3, 03 SEP 2026 to 01 OCT 2026