APP CRS	Rwy Ldg	2441
322°	TDZE	7
	Apt Elev	7

RNAV (GPS) RWY 31
PALO ALTO (PAO)

RNP APCH.

Circling NA southwest of Rwy 13-31. Rwy 31 helicopter visibility reduction below 1 SM NA. Procedure NA at night. When control tower closed, use Mineta San Jose Intl altimeter setting and increase all MDAs 40 feet.

MISSED APPROACH: Climb to 1400 then climbing right turn to 3000 direct SJC VOR/DME and hold.

ATIS	NORCAL APP CON	PALO ALTO TOWER ★	GND CON	UNICOM
135.275	121.3 270.35	118.6 (CTAF)	125.0	122.95

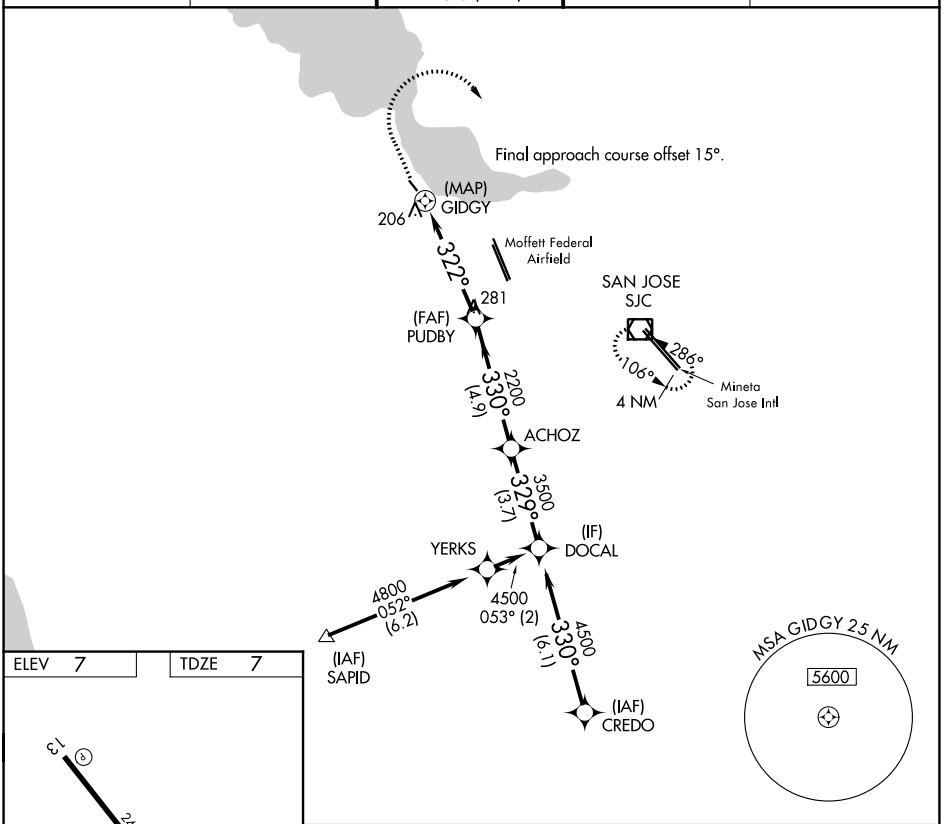

ELEV 7	TDZE 7

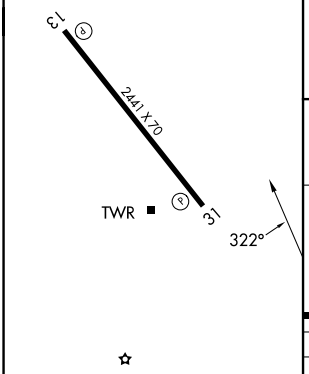

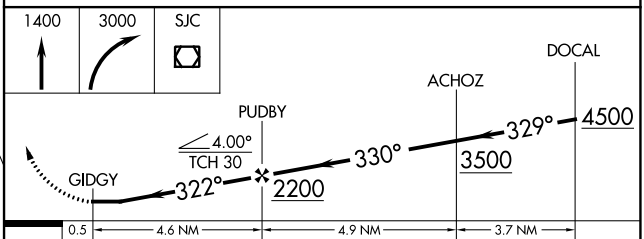

CATEGORY	A	B	C	D
LNAV MDA	460-1 453 (500-1)		NA	
CIRCLING	460-1 453 (500-1)	520-1 513 (600-1)	NA	

REIL Rwys 13 and 31
MIRL Rwy 13-31

SW-2, 03 SEP 2026 to 01 OCT 2026