WAAS CH 45926 W03A	APP CRS 027°	Rwy Ldg 5003 TDZE 530 Apt Elev 537

RNAV (GPS) RWY 3
OHIO COUNTY (JQD)

RNP APCH - GPS.

Baro-VNAV and VDP NA when using Owensboro altimeter setting. For uncompensated Baro-VNAV systems, LNAV/VNAV NA below -16°C or above 54°C. When local altimeter setting not received, use Owensboro altimeter setting and increase LPV and LNAV/VNAV DA to 851 feet. Increase all MDA 80 feet and LNAV Cat C visibility ⅜ SM and Circling Cat C visibility ¼ SM. Circling Rwy 21 NA at night. Rwy 3 helicopter visibility reduction below ¾ SM NA.

MISSED APPROACH: Climb to 2500 direct ZUTJO and hold.

AWOS-3PT	EVANSVILLE APP CON ★	UNICOM
132.1	124.025 290.9	122.8 (CTAF) L

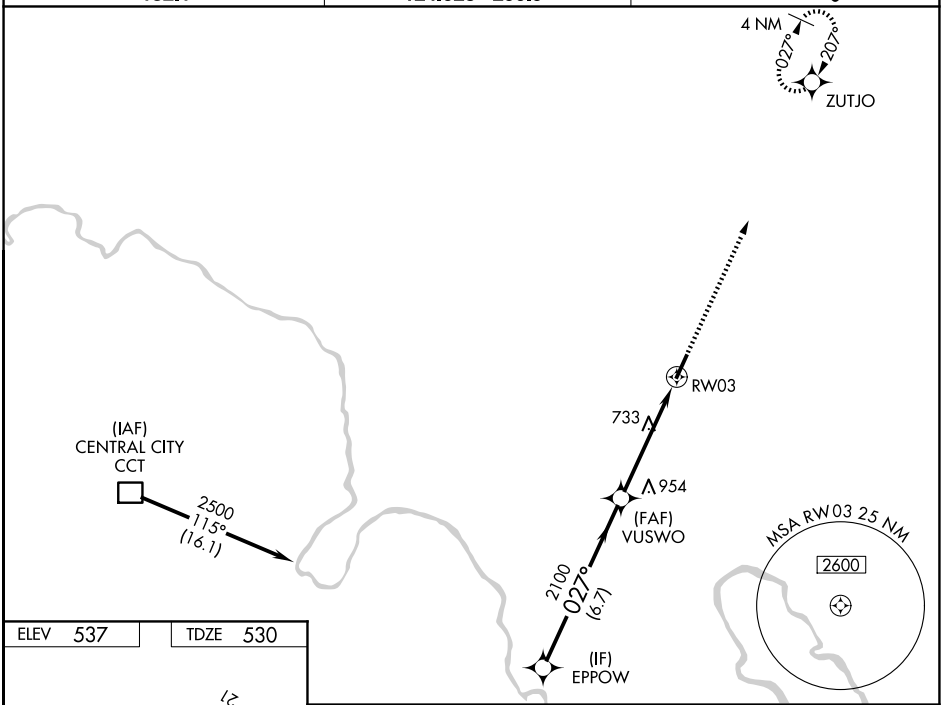

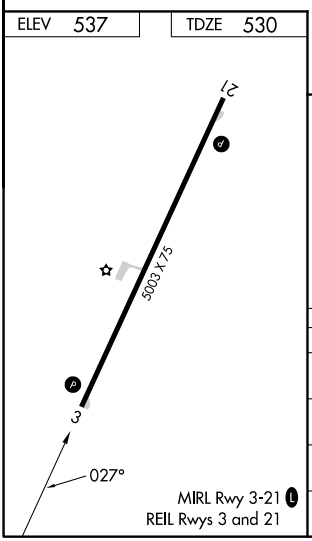

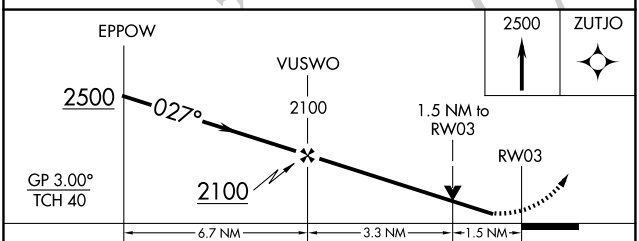

CATEGORY	A	B	C	D
LPV DA	780-1 250 (300-1)			NA
LNAV/VNAV DA	780-1 250 (300-1)			NA
LNAV MDA	1040-1 510 (600-1)		1040-1⅜ 510 (600-1⅜)	NA
CIRCLING	1040-1 503 (600-1)	1100-1 563 (600-1)	1300-2¼ 763 (800-2¼)	NA

SE-1, 03 SEP 2026 to 01 OCT 2026

SE-1, 03 SEP 2026 to 01 OCT 2026