WAAS CH 97537 W25A	APP CRS 248°	Rwy Ldg 4899 TDZE 661 Apt Elev 661

RNAV (GPS) RWY 25
PIKE COUNTY (EOP)

RNP APCH - GPS

Rwy 25 helicopter visibility reduction below ¾ SM NA. Circling Rwy 7 NA at night. When local altimeter setting not received, use PMH altimeter setting and increase all MDAs 60 feet and LNAV visibility Cat C/D ⅛ SM, and LP visibility Cat C/D ⅛ SM, and Circling visibility Cat A/B/C ¼ SM. VDP NA when using PMH altimeter setting.

NA

MISSED APPROACH: Climb to 1120 then climbing left turn to 3000 direct IGMIY and hold.

AWOS-3PT	INDIANAPOLIS CENTER	UNICOM
121.45	135.575 290.5	123.0 (CTAF) L

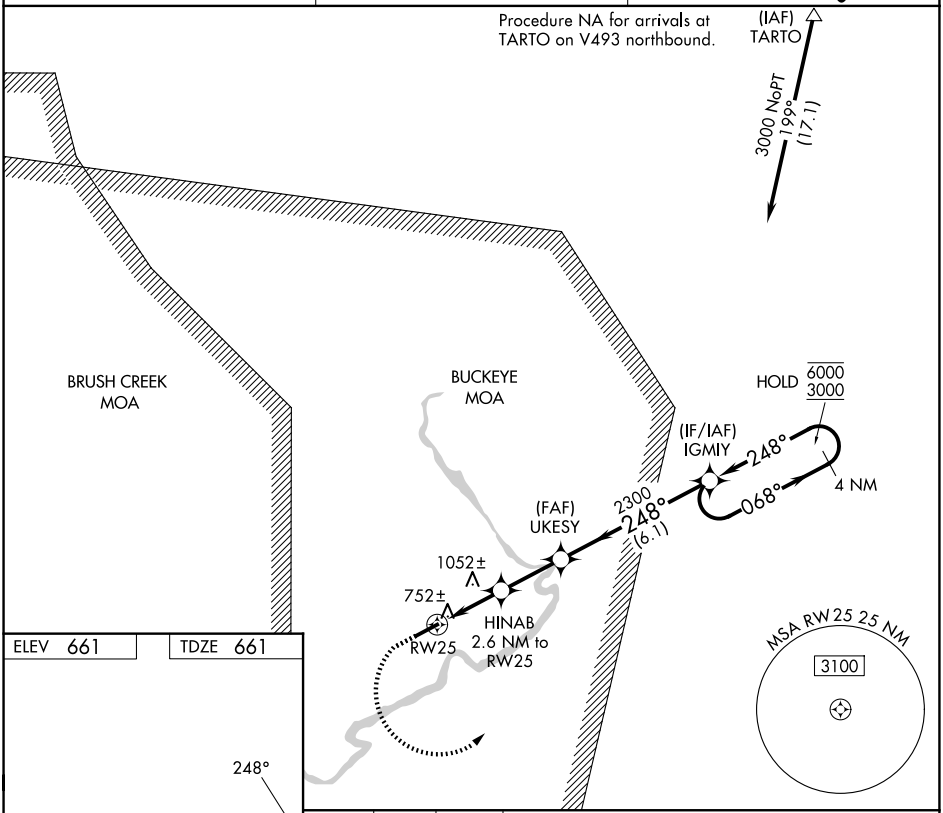

ELEV 661 TDZE 661

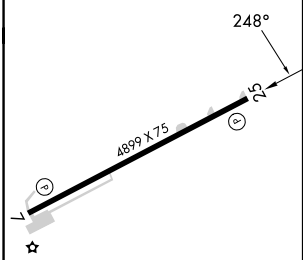

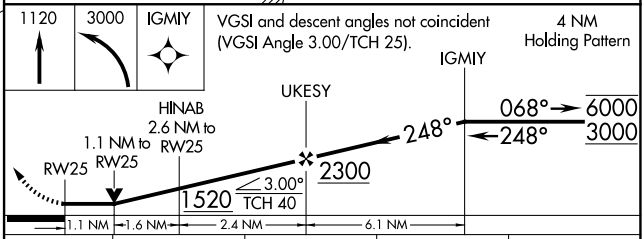

CATEGORY	A	B	C	D
LP MDA	1020-1 359 (400-1)			
LNAV MDA	1280-1 619 (700-1)		1280-1¾ 619 (700-1¾)	
CIRCLING	1440-1 779 (800-1)	1460-1 799 (800-1)	1500-2½ 839 (900-2½)	1640-3 979 (1000-3)

REIL Rwys 7 and 25 L
MIRL Rwy 7-25 L

EC-2, 03 SEP 2026 to 01 OCT 2026
EC-2, 03 SEP 2026 to 01 OCT 2026