APP CRS	Rwy Ldg	4020
122°	TDZE	2426
	Apt Elev	2434

RNAV (GPS) RWY 12
SCOBEY (9S2)

RNP APCH - GPS.

VDP NA when using PWD altimeter setting. Circling Rwy 30 NA at night. When local altimeter setting not received, use PWD altimeter setting and increase all MDAs 120 feet.

MISSED APPROACH: Climb to 2900 then climbing right turn to 4500 direct NIJBU and hold.

AWOS-3PT	SALT LAKE CITY CENTER	AUNICOM
128.325	126.85 305.2	122.8 (CTAF) L

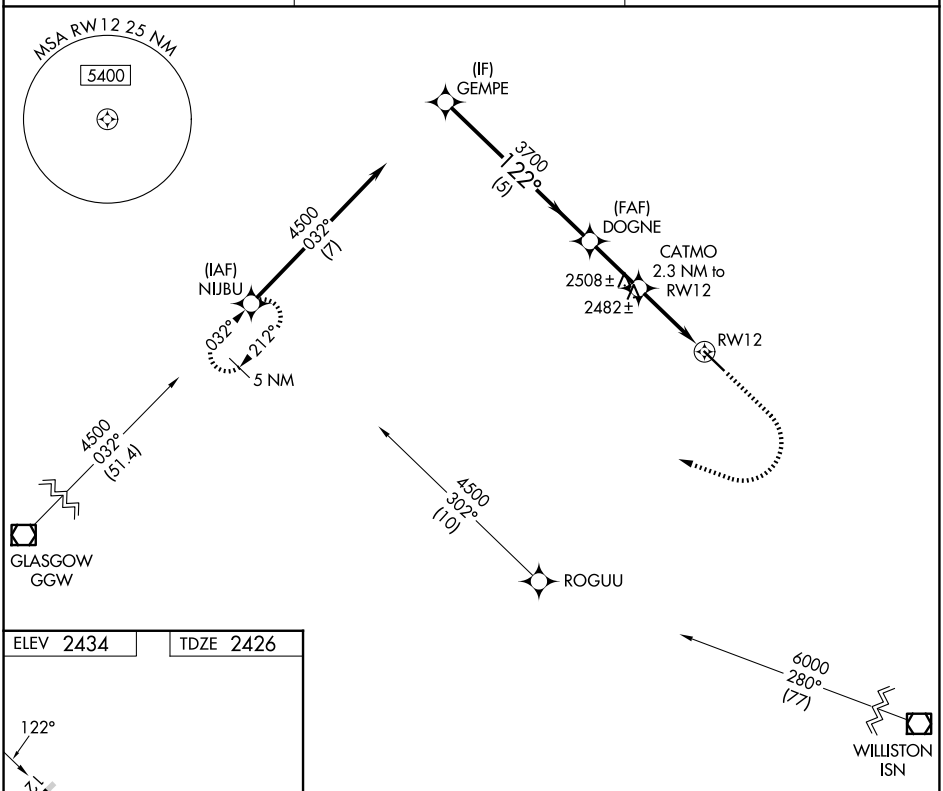

ELEV 2434 TDZE 2426

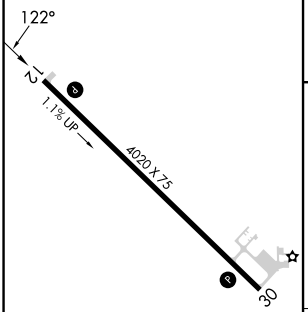

MIRL Rwy 12-30 L

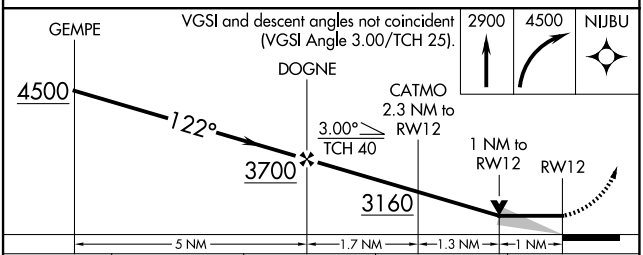

CATEGORY	A	B	C	D
LNAV MDA	2740-1 314 (400-1)		NA	
CIRCLING	2940-1 506 (600-1)		NA	

NW-1, 03 SEP 2026 to 01 OCT 2026
NW-1, 03 SEP 2026 to 01 OCT 2026