APP CRS	Rwy Ldg	5510
175°	TDZE	4041
	Apt Elev	4044

RNAV (GPS) RWY 17
LEMHI COUNTY (SMN)

NA
-12°C

DME/DME RNP-0.3 NA. Night landing: Rwy 35 NA.
Circling NA for Cats B and C east of Rwy 17-35.
Helicopter visibility reduction below ¾ SM NA.

MISSED APPROACH: Climb to 13600 direct LOWSE and track 139° to MEWLS and track 171° to NUBIE and track 111° to ORELE and hold, continue climb-in-hold to 13600.

AWOS-3PT	SALT LAKE CENTER	UNICOM
135.075	132.4 338.3	122.8 (CTAF) L

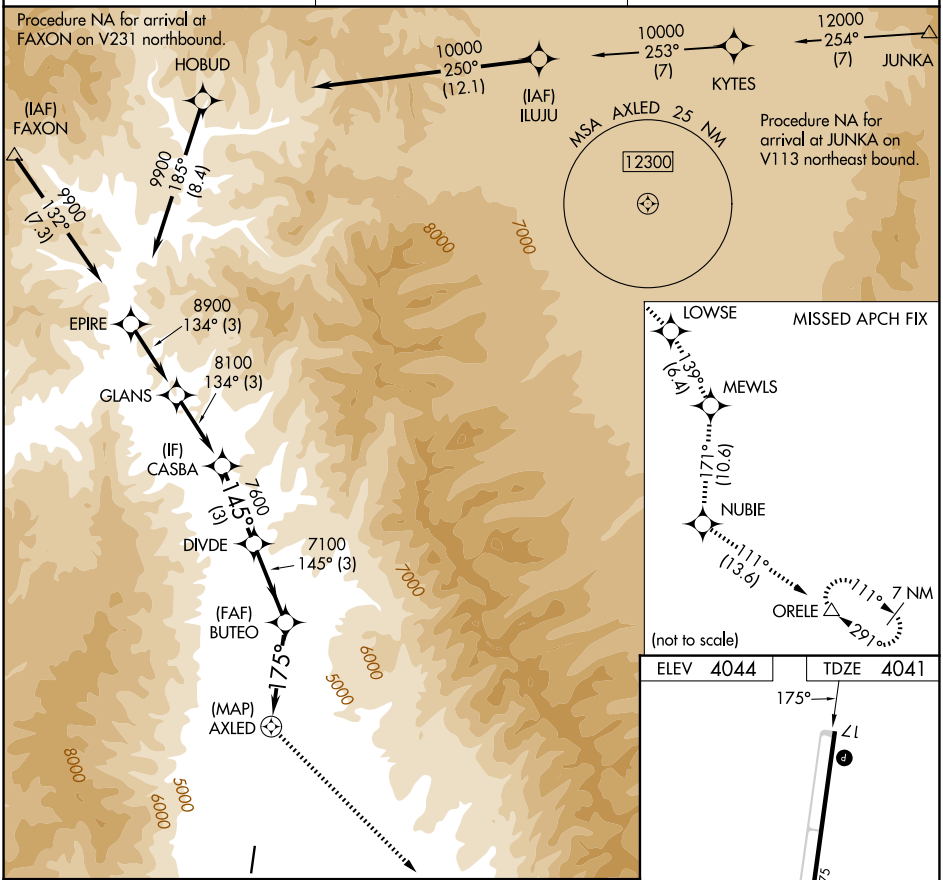

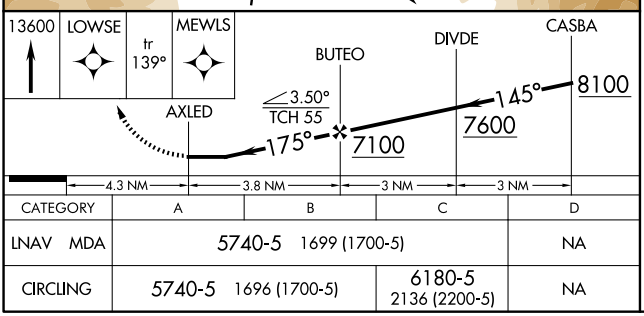

CATEGORY	A	B	C	D
LNAV MDA	5740-5 1699 (1700-5)			NA
CIRCLING	5740-5 1696 (1700-5)		6180-5 2136 (2200-5)	NA

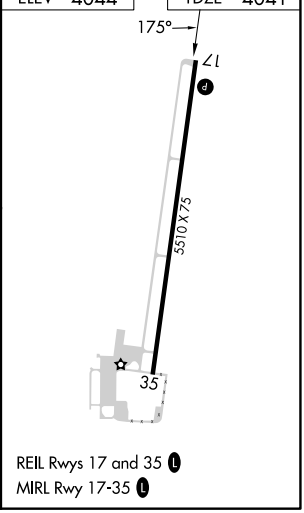

REIL Rwys 17 and 35 L
MIRL Rwy 17-35 L

NW-1, 03 SEP 2026 to 01 OCT 2026

NW-1, 03 SEP 2026 to 01 OCT 2026