WAAS CH 45631 W23A	APP CRS 230°	Rwy Ldg 4099 TDZE 573 Apt Elev 584

RNAV (GPS) RWY 23
PRINCETON-CALDWELL COUNTY (2MØ)

RNP APCH - GPS.

NA

Baro-VNAV NA. Use HOP altimeter setting; when not received, use 2I0 altimeter setting and increase LPV DA to 908 feet, increase LNAV/VNAV DA to 1224 feet, increase all MDAs 20 feet.

MISSED APPROACH: Climb to 2700 direct IXBER and hold.

HOP ATIS	CAMPBELL APP CON	UNICOM
125.175 308.4	118.1 269.525	122.8 (CTAF) L

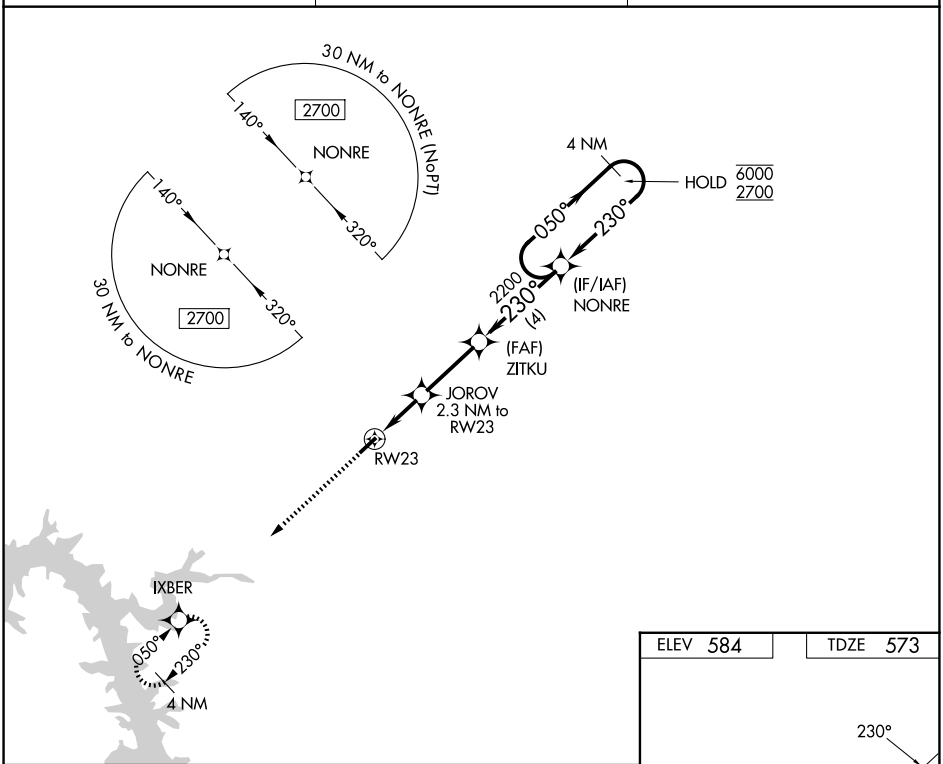

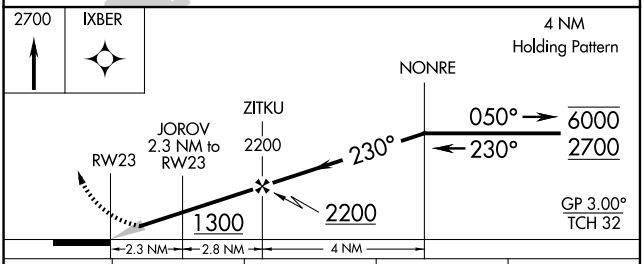

CATEGORY	A	B	C	D
LPV DA	899-1 326 (400-1)		NA	
LNAV/VNAV DA	1215-1⅞ 642 (700-1⅞)		NA	
LNAV MDA	1120-1 547 (600-1)		NA	
CIRCLING	1420-1¼ 836 (900-1¼)		NA	

ELEV 584 TDZE 573

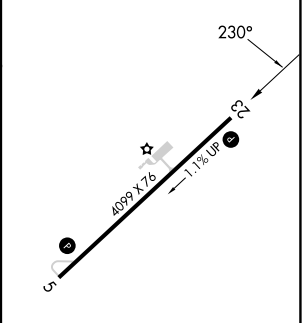

MIRL Rwy 5-23 L
REIL Rwys 5 and 23 L

SE-1, 03 SEP 2026 to 01 OCT 2026

SE-1, 03 SEP 2026 to 01 OCT 2026