WAAS CH 99733 W19A	APP CRS 185°	Rwy Ldg 5002 TDZE 647 Apt Elev 667

RNAV (GPS) RWY 19
BUTLER MUNI (6A1)

RNP APCH-GPS.

Circling NA to Rwys 6 and 24. Circling to Rwy 1 NA at night. For uncompensated Baro-VNAV systems, LNAV/VNAV NA below -16°C or above 54°C.

MISSED APPROACH: Climb to 3000 direct VOTUC and hold.

AWOS-3	ATLANTA APP CON *	CTAF
119.525	124.2 279.6	122.9 L

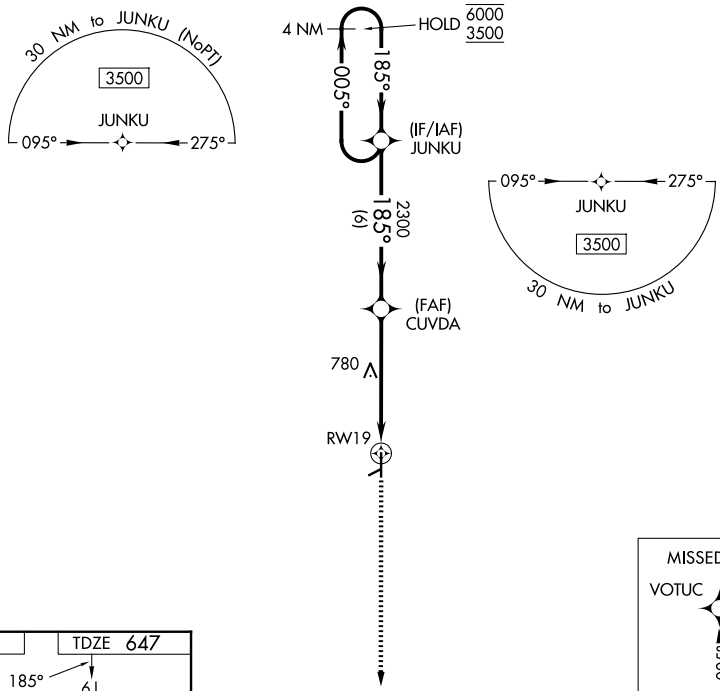

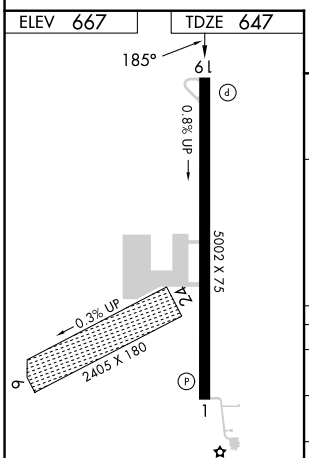

MIRL Rwy 1-19 L

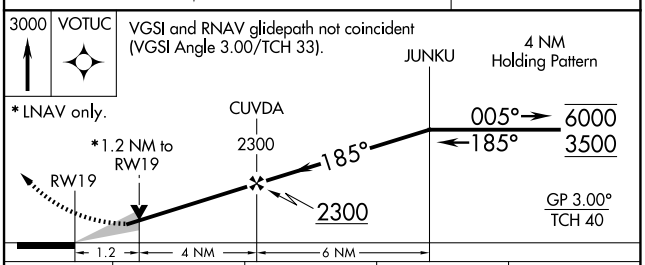

CATEGORY	A	B	C	D
LPV DA	847-1 200 (200-1)			
LNAV/VNAV DA	911-1 264 (300-1)			
LNAV MDA	1040-1 393 (400-1)		1040-1⅛ 393 (400-1⅛)	
CIRCLING	1180-1 513 (600-1)		1240-1½ 573 (600-1½)	1360-2¼ 693 (700-2¼)

SE-4, 03 SEP 2026 to 01 OCT 2026
SE-4, 03 SEP 2026 to 01 OCT 2026