WAAS CH 53315 W21A	APP CRS 209°	Rwy Ldg 3986 TDZE 175 Apt Elev 181

RNAV (GPS) RWY 21
KALTAG (KAL)(PAKV)

RNP APCH - GPS.

For uncompensated Baro-VNAV systems, LNAV/VNAV NA below -25°C or above 54°C. Rwy 21 helicopter visibility reduction below ¾ SM NA. Circling Rwy 3 NA at night. When local altimeter setting not received, procedure NA.

-31°C

MISSED APPROACH: Climb to 4600 direct ARWUC and via track 195° to KUTTE and hold, continue climb-in-hold to 4600.

AWOS-3	ANCHORAGE CENTER	CTAF
135.25	127.0 290.2	122.9 L

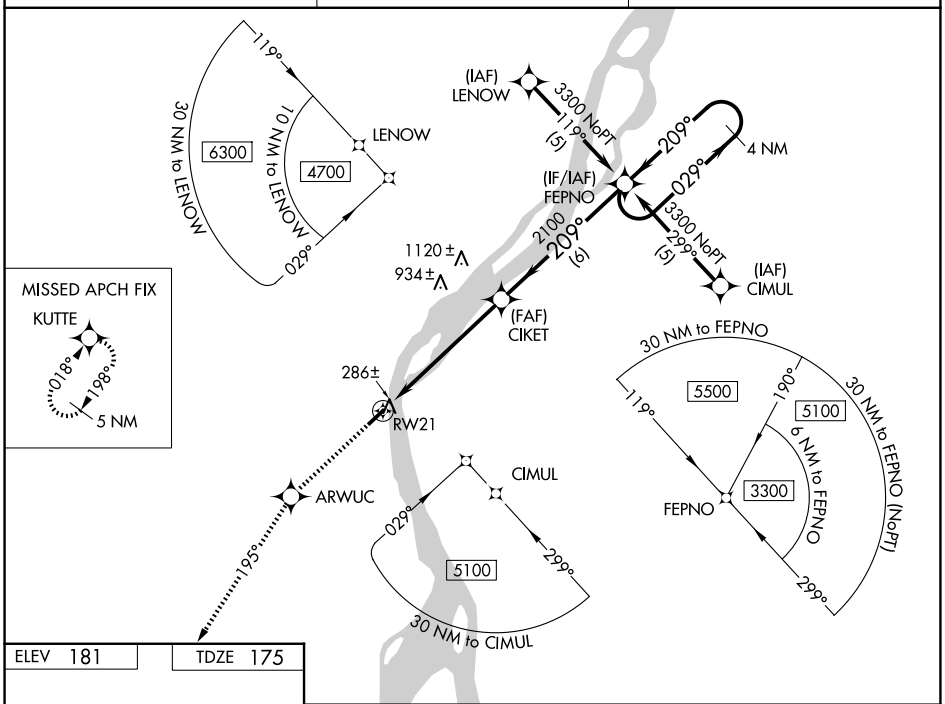

ELEV 181 TDZE 175

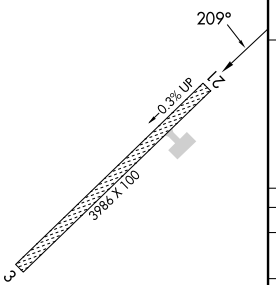

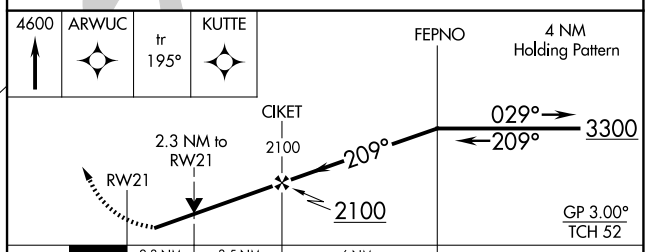

CATEGORY	A	B	C	D
LPV DA	493-1 318 (400-1)			NA
LNAV/VNAV DA	598-1½ 423 (500-1½)			NA
LNAV MDA	960-1 785 (800-1)	960-1¼ 785 (800-1¼)	960-2½ 785 (800-2½)	NA
CIRCLING	960-1 779 (800-1)	960-1¼ 779 (800-1¼)	1200-3 1019 (1100-3)	NA

MIRL Rwy 3-21 L

AK, 03 SEP 2026 to 29 OCT 2026

AK, 03 SEP 2026 to 29 OCT 2026