WAAS CH 69433 W36A	APP CRS 001°	Rwy Ldg 4021 TDZE 219 Apt Elev 219

RNAV (GPS) RWY 36

MARIANNA/LEE COUNTY-STEVE EDWARDS FLD (6M7)

RNP APCH.

T A NA Rwy 36 helicopter visibility reduction below ¾ SM NA. Baro-VNAV NA. Use Tunica altimeter setting; when not received, use West Memphis altimeter setting and increase LPV DA to 555 feet; LNAV/VNAV DA to 666 feet and all MDA 40 feet; increase Circling Cat C visibility ¼ SM.

MISSED APPROACH: Climb to 1900 direct FOVIS and hold.

UTA AWOS-3	MEMPHIS CENTER	UNICOM
118.075	135.3 335.8	122.8 (CTAF) L

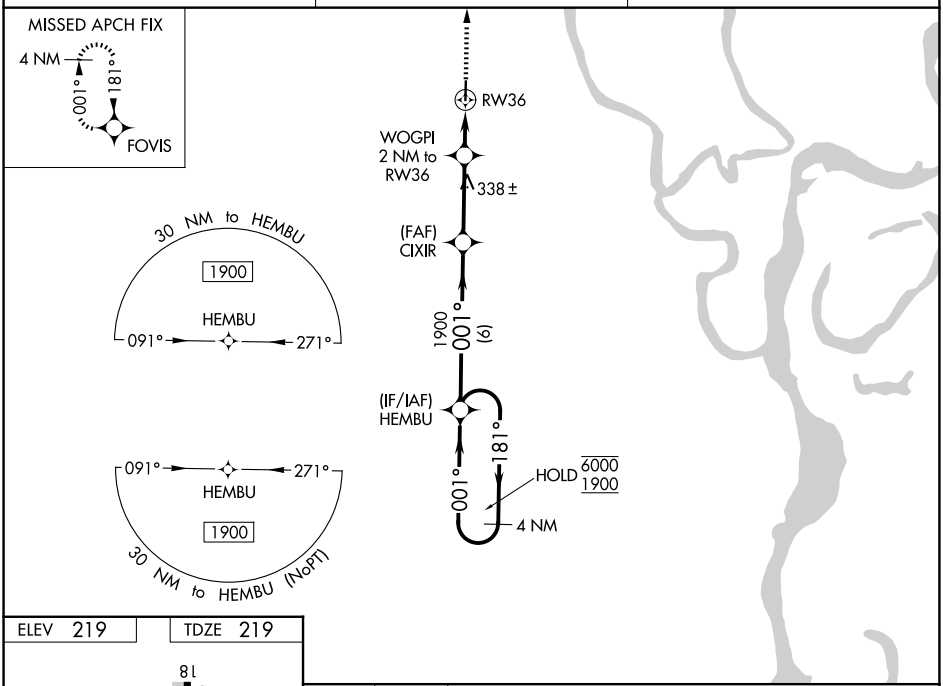

ELEV 219	TDZE 219

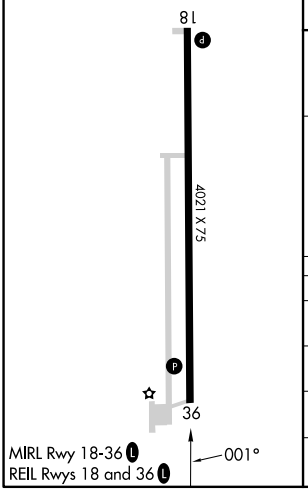

MIRL Rwy 18-36 L
REIL Rwys 18 and 36 L

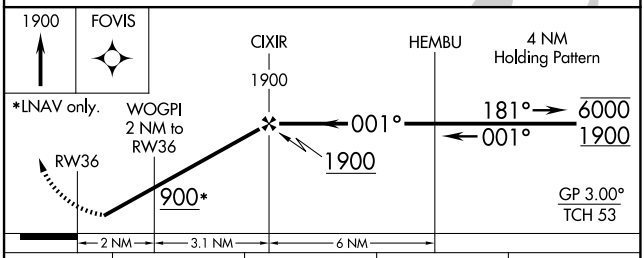

CATEGORY	A	B	C	D
LPV DA	527-1 308 (400-1)			NA
LNAV/VNAV DA	638-1⅜ 419 (500-1⅜)			NA
LNAV MDA	660-1 441 (500-1)		660-1⅜ 441 (500-1⅜)	NA
CIRCLING	920-1 701 (800-1)		920-2 701 (800-2)	NA

SC-1, 03 SEP 2026 to 01 OCT 2026

SC-1, 03 SEP 2026 to 01 OCT 2026