WAAS CH 50343 W22A	APP CRS 220°	Rwy Ldg 5000 TDZE 5577 Apt Elev 5589

RNAV (GPS) RWY 22
HUNT FLD (LND)

RNP APCH.

Circling NA southeast of Rwys 4 and 22. Circling Rwy 4 NA at night. Rwy 22 helicopter visibility reduction below ¾ SM NA. For uncompensated Baro-VNAV systems, LNAV/VNAV NA below -26°C or above 54°C.

MISSED APPROACH: (Do not exceed 165K until RIW VOR/DME) Climb to 6280 then climbing right turn to 8200 direct RIW VOR/DME and hold.
#Missed approach requires minimum climb of 355 feet per NM to 6700.

ASOS	SALT LAKE CENTER	UNICOM
118.15	133.25 285.6	122.8 (CTAF) L

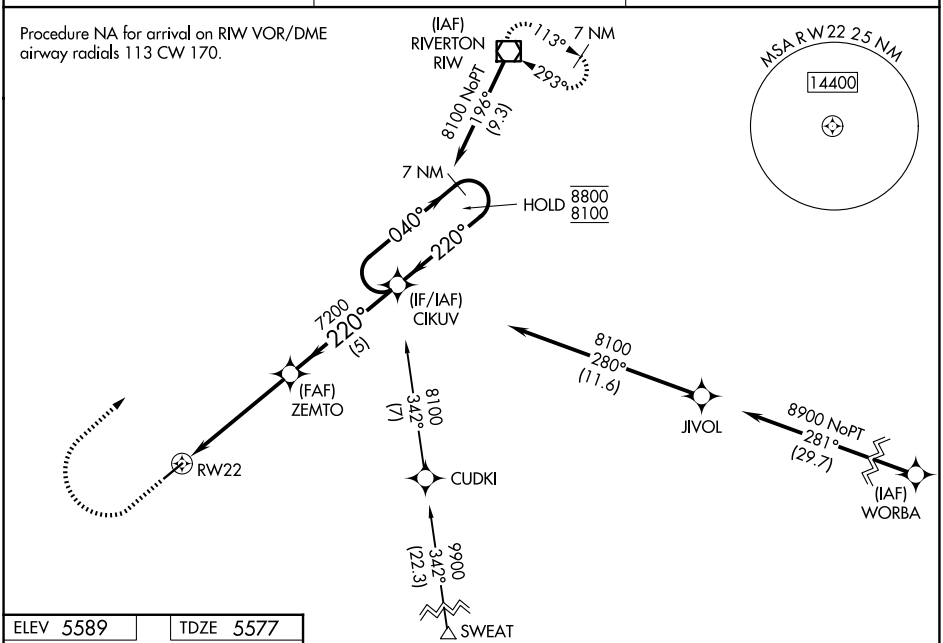

ELEV 5589	TDZE 5577

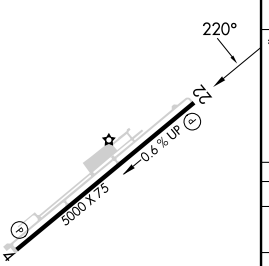

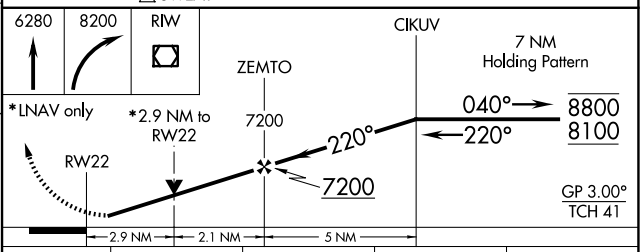

CATEGORY	A	B	C	D
LPV DA#	5827-¾ 250 (300-¾)			NA
LPV DA	6060-1⅜ 483 (500-1⅜)			NA
LNAV/VNAV DA	6040-1⅜ 463 (500-1⅜)			NA
LNAV MDA	6460-1¼ 883 (900-1¼)		6460-2½ 883 (900-2½)	NA
CIRCLING	6460-1¼ 871 (900-1¼)		6540-3 951 (1000-3)	NA

REIL Rwys 4 and 22 L
MIRL Rwy 4-22 L

NW-1, 03 SEP 2026 to 01 OCT 2026

NW-1, 03 SEP 2026 to 01 OCT 2026