| WAAS CH 40048 W34A | APP CRS 337° | Rwy ldg 3700 TDZE 1730 Apt Elev 1730 |
|---|---|---|

# RNAV (GPS) RWY 34
WILDER (6E5)

RNP APCH - GPS.

For uncompensated Baro-VNAV systems, LNAV/VNAV NA below -18°C or above 54°C. Rwy 34 helicopter visibility reduction below ¾ SM NA. Baro-VNAV and VDP NA when using MDS altimeter setting. When local altimeter setting not received, use MDS altimeter setting and increase LPV DA to 2056 feet; increase LNAV/VNAV DA to 2180 feet and all visibilities ⅜ SM. Increase all MDAs 80 feet.

MISSED APPROACH: Climb to 3600 direct EFIHO and hold.

| AWOS-3P | MINNEAPOLIS CENTER | CTAF |
|---|---|---|
| 118.15 | 126.25 339.8 | 122.9 L |

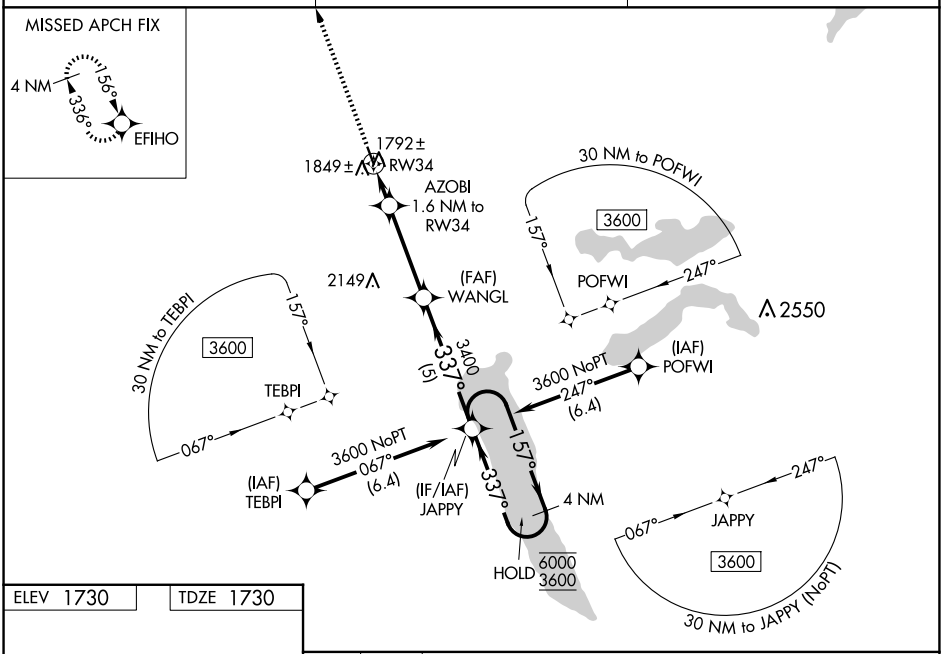


ELEV 1730 TDZE 1730

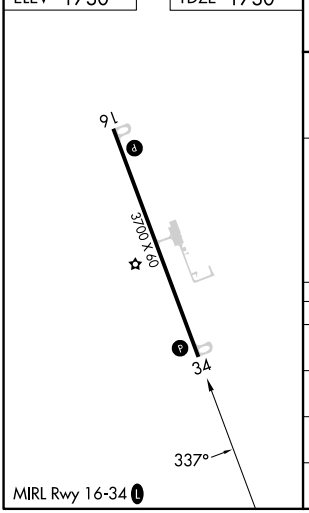


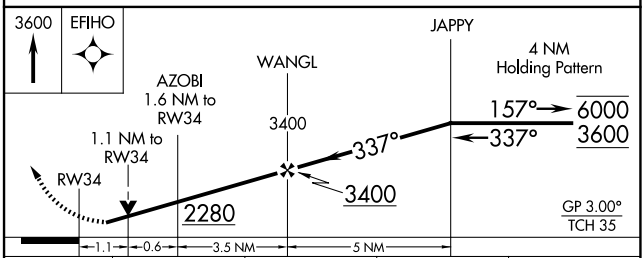


| CATEGORY | A | B | C | D |
|---|---|---|---|---|
| LPV DA | 1980-1 250 (300-1) | | NA | |
| LNAV/VNAV DA | 2100-1 370 (400-1) | | NA | |
| LNAV MDA | 2100-1 370 (400-1) | | NA | |
| CIRCLING | 2180-1 450 (500-1) | 2220-1 490 (500-1) | NA | |



NC-1, 03 SEP 2026 to 01 OCT 2026
NC-1, 03 SEP 2026 to 01 OCT 2026