WAAS CH 70640 W24A	APP CRS 243°	Rwy Ldg 5285 TDZE 4477 Apt Elev 4494

RNAV (GPS) RWY 24
BIG TIMBER AT HOWARD FLD (6SØ)

Circling Rwy 18, 36 NA at night.
DME/DME RNP- 0.3 NA.

MISSED APPROACH: Climb to 4900 then climbing right turn to 9500 direct WETIG and hold, continue climb-in-hold to 9500.

AWOS-3	SALT LAKE CENTER	UNICOM
132.05	127.75 351.9	122.8 (CTAF) L

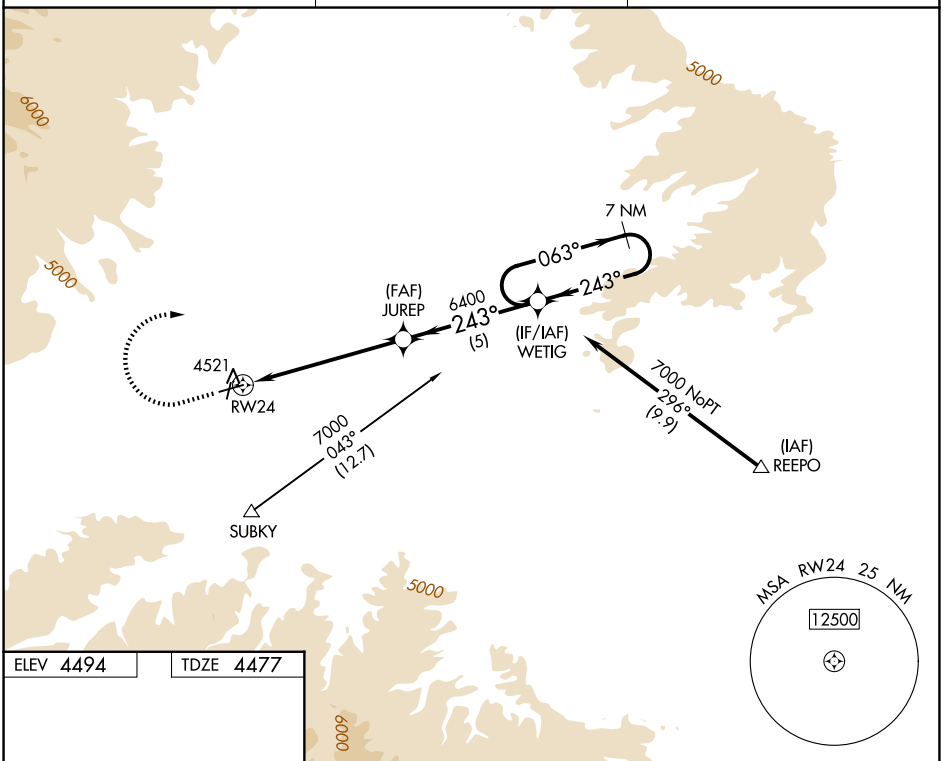

ELEV 4494 | TDZE 4477

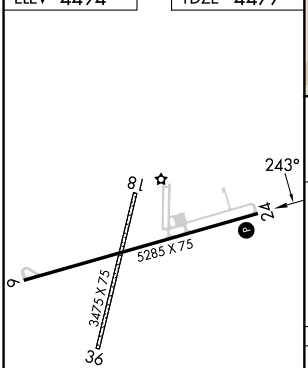

MIRL Rwy 6-24 L

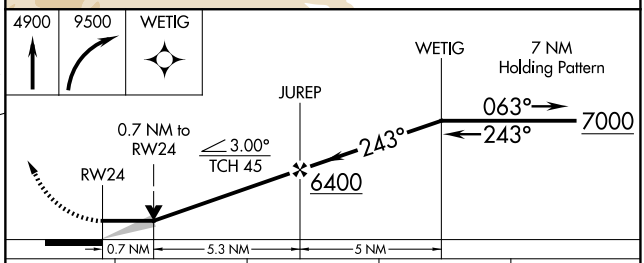

CATEGORY	A	B	C	D
LP MDA	4740-1 263 (300-1)			
LNAV MDA	4780-1 303 (300-1)			
CIRCLING	4860-1 366 (400-1)	4960-1 466 (500-1)	5160-1¾ 666 (700-1¾)	5340-2¾ 846 (900-2¾)

NW-1, 03 SEP 2026 to 01 OCT 2026
NW-1, 03 SEP 2026 to 01 OCT 2026