WAAS CH 42538 W31A	APP CRS 313°	Rwy Ldg 5701 TDZE 2965 Apt Elev 2965

RNAV (GPS) RWY 31
BOWMAN RGNL (BWW)

For uncompensated Baro-VNAV systems, LNAV/VNAV NA below -20°C (-4°F) or above 54°C (130°F). DME/DME RNP-0.3 NA. When local altimeter setting not received, use Hettinger altimeter setting and increase all DA 102 feet, and all MDA 120 feet; increase LPV and LNAV/VNAV visibility ¼ mile all Cats, increase LNAV Cat C visibility ¼ mile. Baro-VNAV and VDP NA when using Hettinger altimeter setting.

MISSED APPROACH: Climb to 3500 then climbing right turn to 6000 direct HAYNI and hold.

AWOS-3PT	SALT LAKE CITY CENTER	UNICOM
118.075	126.85 305.2	122.8 (CTAF) L

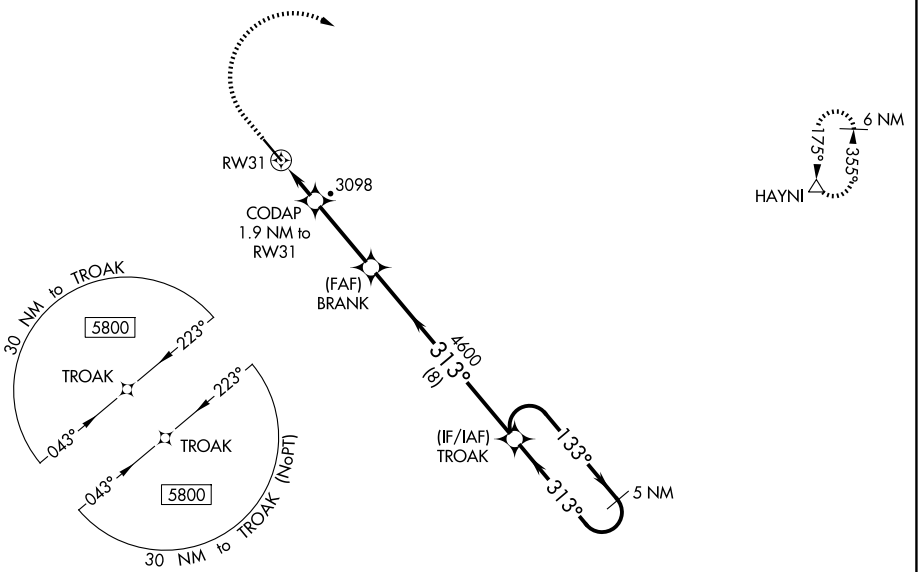

ELEV 2965	TDZE 2965

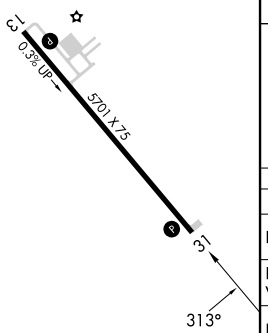

REIL Rwys 13 and 31 L
MIRL Rwy 13-31 L

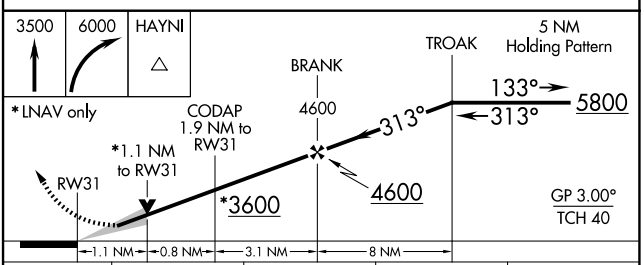

CATEGORY	A	B	C	D
LPV DA	3215-1 250 (300-1)			
LNAV/VNAV DA	3227-1 262 (300-1)			
LNAV MDA	3360-1 395 (400-1)		3360-1⅛ 395 (400-1⅛)	
CIRCLING	3380-1 415 (500-1)	3420-1 455 (500-1)	3580-1¾ 615 (700-1¾)	3580-2 615 (700-2)

NC-1, 03 SEP 2026 to 01 OCT 2026
NC-1, 03 SEP 2026 to 01 OCT 2026