UNIVERSAL CITY, TEXAS

RNAV (GPS) RWY 15L

APCH CRS	Rwy ldg	8351
145°	TDZE	742
	Arpt Elev	761

[USAF]

RANDOLPH AFB (KRND)

RNP APCH - GPS

*When ALS inop, increase CAT ABC RVR to 45, vis to ⅞ mile, CAT DE RVR to 50, vis to 1 mile.
**When ALS inop, increase CAT AB RVR to 55, vis to 1 mile; CAT CDE vis to 1⅜ miles.

ALSF-1

MISSED APPROACH: Climb to 1500, then climbing left turn to 3000 direct HOSPA. Expect ATC instructions.

ATIS★	SAN ANTONIO APP CON	TOWER★	GND CON	HANGOVER ATIS★	HANGOVER TOWER★	HANGOVER GND CON
290.525	128.05 318.1	128.25 294.7	119.65 275.8	327.8	120.5 291.1	124.75 353.75

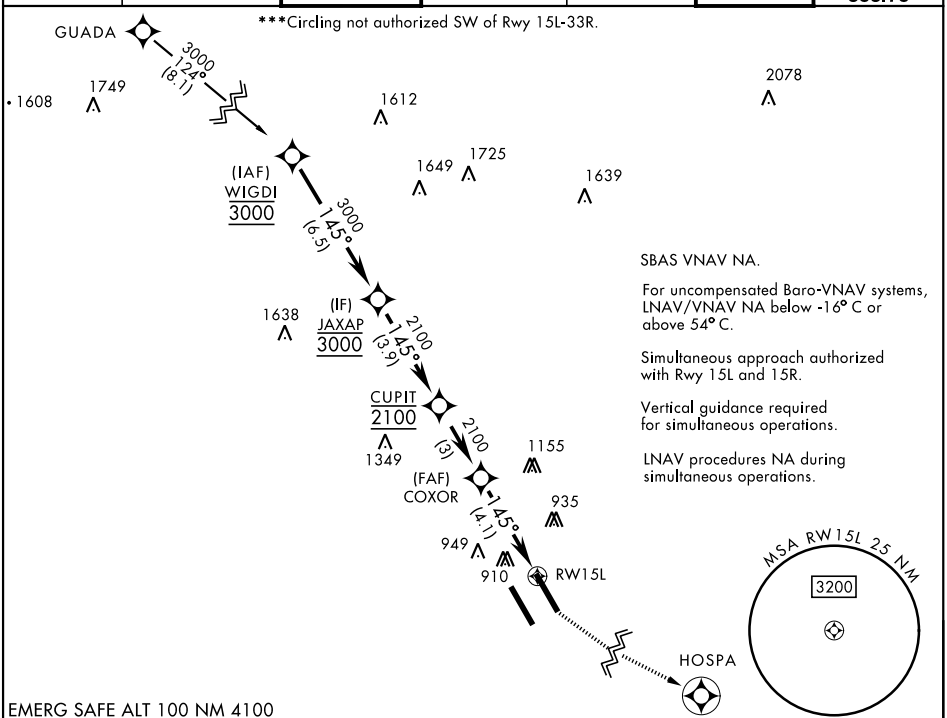

SBAS VNAV NA.

For uncompensated Baro-VNAV systems, LNAV/VNAV NA below -16° C or above 54° C.

Simultaneous approach authorized with Rwy 15L and 15R.

Vertical guidance required for simultaneous operations.

LNAV procedures NA during simultaneous operations.

EMERG SAFE ALT 100 NM 4100

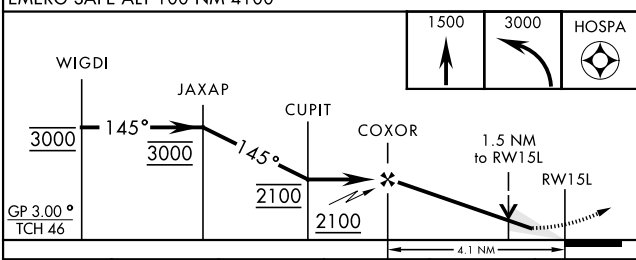

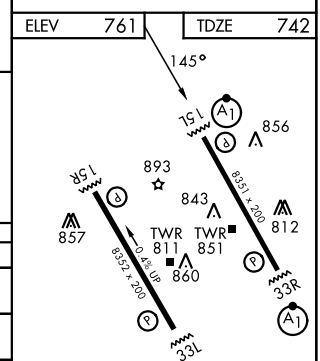

CATEGORY	A	B	C	D	E
LNAV/VNAV DA *	1043/40 301 (300-¾)	1054/40 312 (300-¾)	1062/40 320 (400-¾)	1073/40 331 (400-¾)	
LNAV MDA**	1260/40 518 (500-¾)		1260-1¼ 518 (500-1¼)		
CIRCLING***	1260-1 499 (500-1)		1260-1½ 499 (500-1½)	1900-3 1139 (1200-3)	

HIRL all rwys
ALS Rwy 15L nstd len 2100′

SC-3, 01 OCT 2026 to 29 OCT 2026

SC-3, 01 OCT 2026 to 29 OCT 2026