WAAS CH **70640** **W24A**	APP CRS **243°**	Rwy Ldg **5285** TDZE **4477** Apt Elev **4494**

RNAV (GPS) RWY 24
BIG TIMBER AT HOWARD FLD (6SØ)

Circling Rwy 18, 36 NA at night.
DME/DME RNP- 0.3 NA.

MISSED APPROACH: Climb to 4900 then climbing right turn to 9500 direct WETIG and hold, continue climb-in-hold to 9500.

AWOS-3	SALT LAKE CENTER	UNICOM
132.05	**127.75 351.9**	**122.8** (CTAF) L

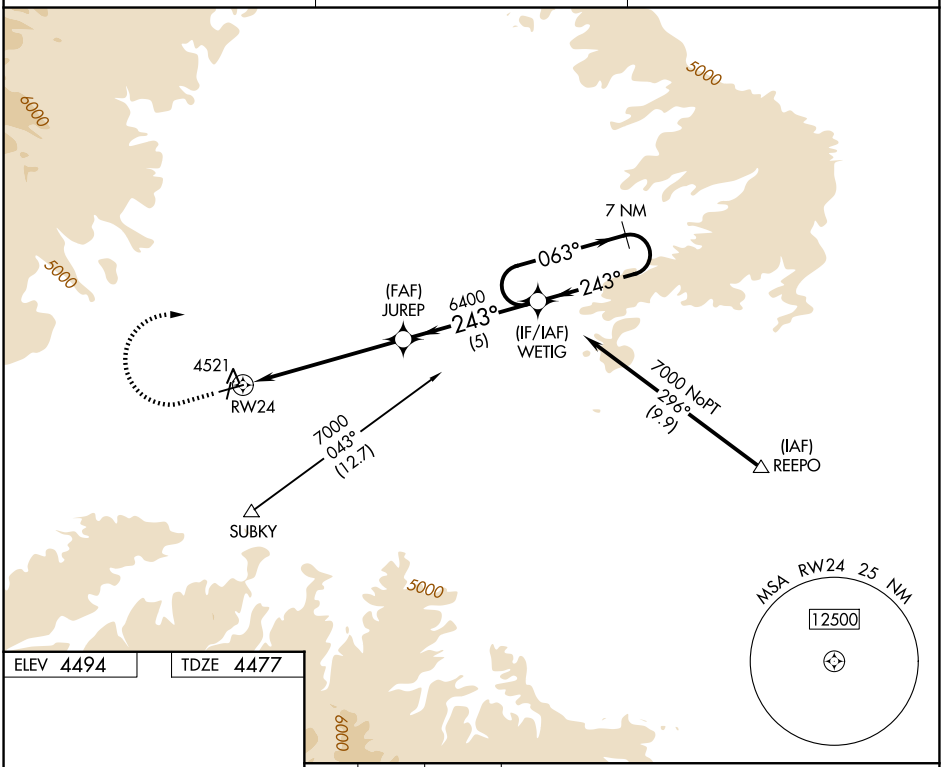

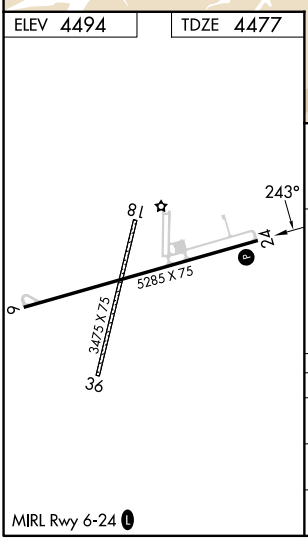

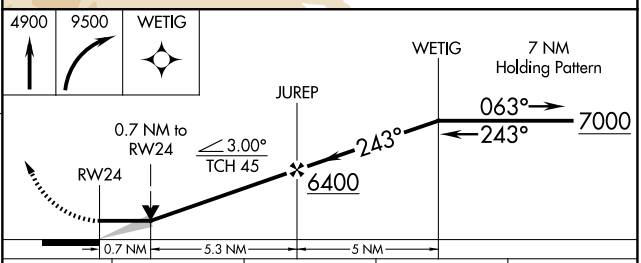

CATEGORY	A	B	C	D
LP MDA	4740-1 263 (300-1)			
LNAV MDA	4780-1 303 (300-1)			
CIRCLING	4860-1 366 (400-1)	4960-1 466 (500-1)	5160-1¾ 666 (700-1¾)	5340-2¾ 846 (900-2¾)

NW-1, 01 OCT 2026 to 29 OCT 2026

NW-1, 01 OCT 2026 to 29 OCT 2026