LOC/DME I-BTC 111.15 Chan 48 (Y)	APP CRS 139°	Rwy Ldg 10000 TDZE 442 Apt Elev 459

ILS or LOC RWY 14L

SCOTT AFB/MIDAMERICA ST LOUIS (BLV)

DME required.

T A Rwy 14L helicopter visibility reduction below RVR 4000 NA.

MISSED APPROACH: Climb to 2000 on heading 139° and on ENL VORTAC R-277 to DUTMY/ENL VORTAC 19.4 DME and hold.

ATIS	ST LOUIS APP CON	SCOTT TOWER	GND CON
128.7 256.7	125.2 281.5	128.25 253.5	119.2 275.8

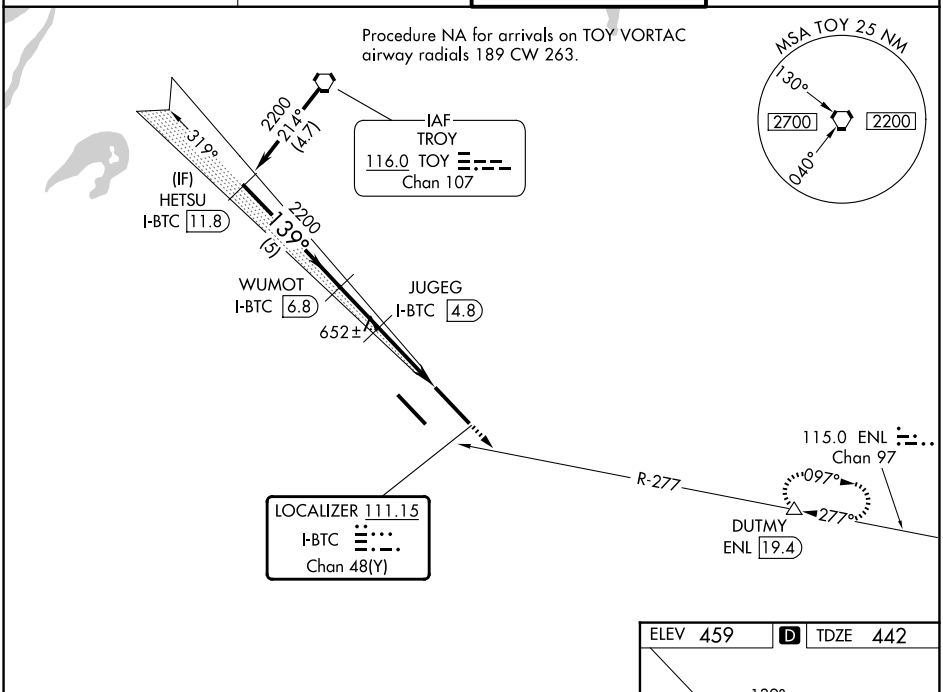

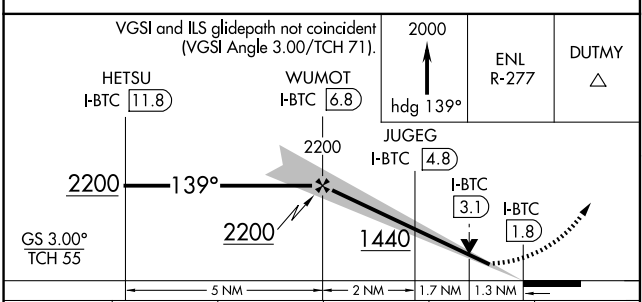

CATEGORY	A	B	C	D	E
S-ILS 14L	694/40 252 (300-¾)				
S-LOC 14L	920/55 478 (500-1)		920-1⅜ 478 (500-1⅜)		
CIRCLING	1000-1 541 (600-1)	1120-1 661 (700-1)	1240-2¼ 781 (800-2¼)	1240-2½ 781 (800-2½)	1240-2¾ 781 (800-2¾)

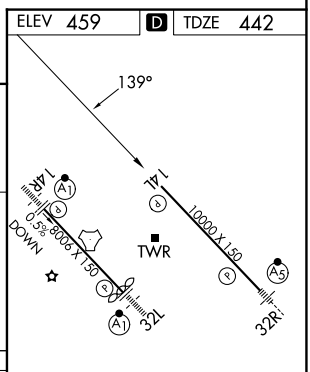

REIL Rwy 14L
HIRL Rwys 14R-32L and 14L-32R

BELLEVILLE, ILLINOIS
Orig-I 25JAN24
38°33'N-89°50'W
SCOTT AFB/MIDAMERICA ST LOUIS (BLV)
ILS or LOC RWY 14L

EC-3, 29 OCT 2026 to 26 NOV 2026
EC-3, 29 OCT 2026 to 26 NOV 2026