| LOC I-OXK | APP CRS | Rwy Ldg 8006 |
|---|---|---|
| 109.9 | 139° | TDZE 459 |
| | | Apt Elev 459 |

# ILS or LOC RWY 14R
## SCOTT AFB/MIDAMERICA ST LOUIS (BLV)

For inop ALS, increase S-ILS 14R Cat E visibility to RVR 4000 and S-LOC 14R Cat E visibility to 1¾ mile. DME from SKE TACAN. DME use requires simultaneous reception of I-OXK and SKE DME.
*RVR 1800 authorized with use of FD or AP or HUD to DA.

ALSF-1

MISSED APPROACH: Climb to 2200 then on TOY VORTAC R-148 to WOMUG INT/TOY 25.6 DME and hold.

| ATIS | ST LOUIS APP CON | SCOTT TOWER | GND CON |
|---|---|---|---|
| 128.7 256.7 | 125.2 281.5 | 128.25 253.5 | 119.2 275.8 |

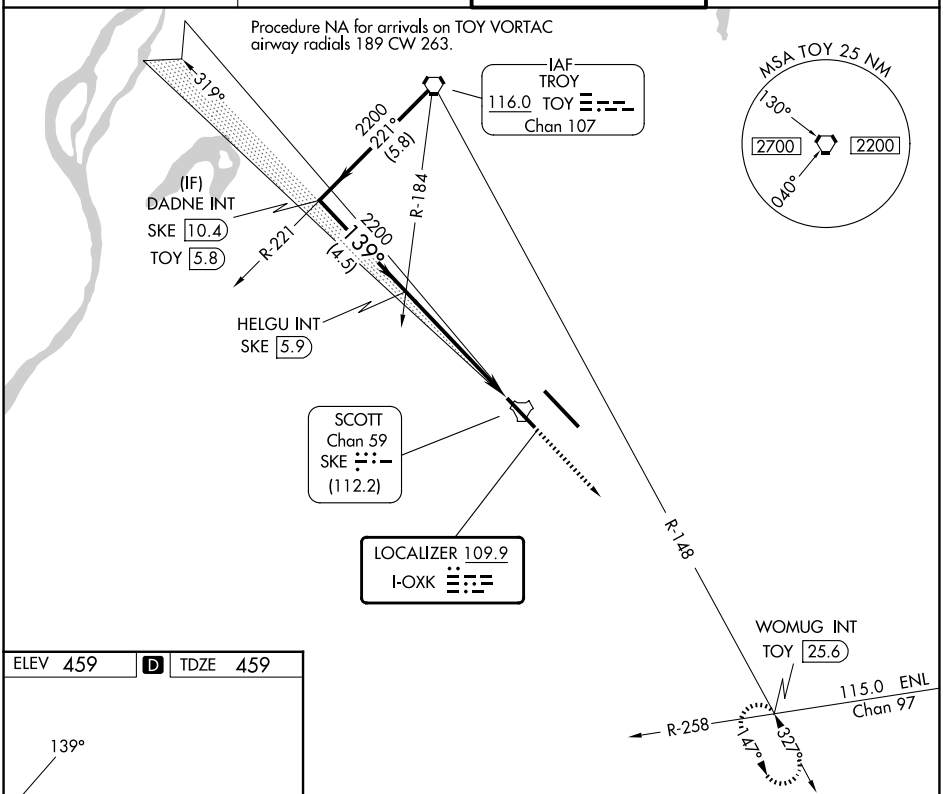


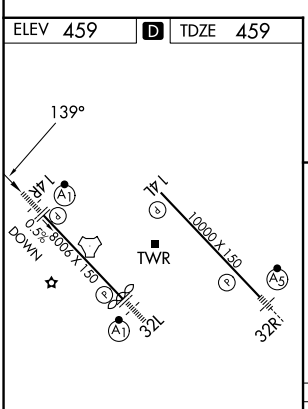


HIRL Rwys 14L-32R and 14R-32L
REIL Rwy 14L

| FAF to MAP 5.3 NM | | | | | |
|---|---|---|---|---|---|
| Knots | 60 | 90 | 120 | 150 | 180 |
| Min:Sec | 5:18 | 3:32 | 2:39 | 2:07 | 1:46 |

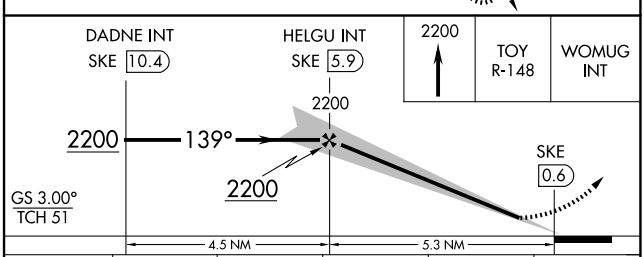


| CATEGORY | A | B | C | D | E |
|---|---|---|---|---|---|
| S-ILS 14R * | 659/24 200 (200-½) | | | | |
| S-LOC 14R | 1040/24 581 (600-½) | | 1040-1¼ 581 (600-1¼) | | |
| CIRCLING | 1040-1 581 (600-1) | 1120-1 661 (700-1) | 1240-2¼ 781 (800-2¼) | 1240-2½ 781 (800-2½) | 1240-2¾ 781 (800-2¾) |

BELLEVILLE, ILLINOIS
Orig-H 08SEP22
38°33'N-89°50'W
SCOTT AFB/MIDAMERICA ST LOUIS (BLV)
ILS or LOC RWY 14R

EC-3, 29 OCT 2026 to 26 NOV 2026
EC-3, 29 OCT 2026 to 26 NOV 2026