APP CRS	Rwy Ldg	10000
139°	TDZE	442
	Apt Elev	459

RNAV (RNP) Z RWY 14L

SCOTT AFB/MIDAMERICA ST LOUIS (BLV)

RNP AR APCH - GPS. Authorization required. From RECLA, COSET: RF.

For uncompensated Baro-VNAV systems, procedure NA below -15°C or above 54°C. For inop ALS, increase RNP 0.15 all Cats visibility to RVR 5000.

MISSED APPROACH: Climb to 2000 then climbing left turn to 3000 direct DUTMY and hold.

ATIS	ST LOUIS APP CON	SCOTT TOWER	GND CON
128.7 256.7	125.2 281.5	128.25 253.5	119.2 275.8

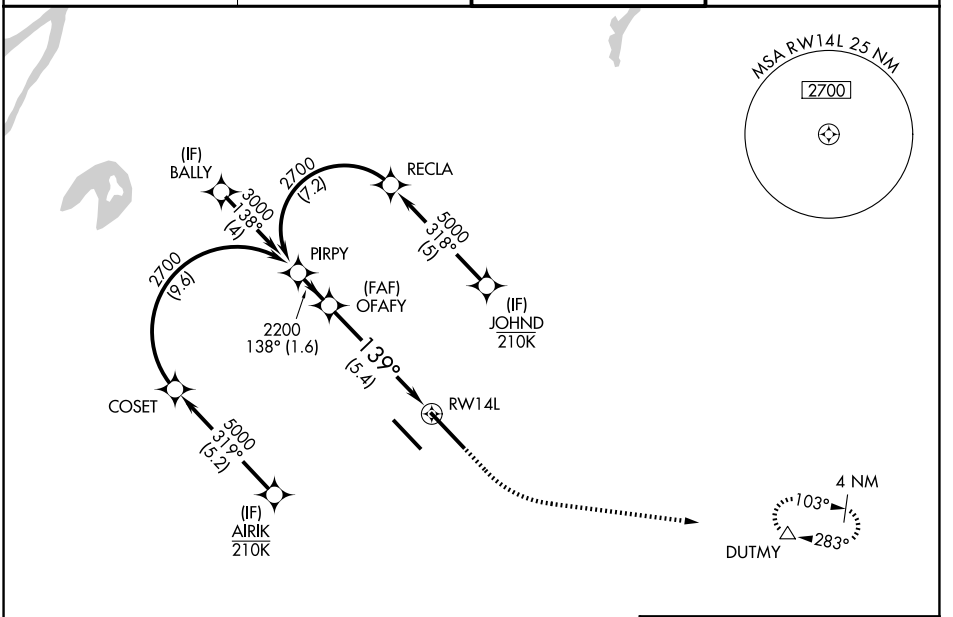

VGSI and RNAV glidepath not coincident (VGSI Angle 3.00/TCH 71).

2000	3000	DUTMY
↑	↱	△

See planview for multiple IF locations.

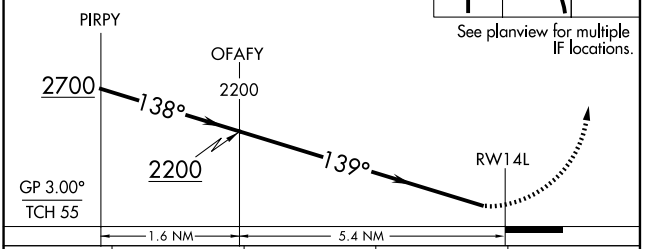

CATEGORY	A	B	C	D
RNP 0.15 DA		773/40	331 (400-¾)	
RNP 0.30 DA		867/40	425 (500-¾)	

AUTHORIZATION REQUIRED

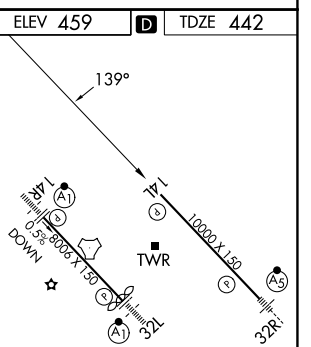

REIL Rwy 14L
HIRL Rwys 14R-32L and 14L-32R

EC-3, 29 OCT 2026 to 26 NOV 2026
EC-3, 29 OCT 2026 to 26 NOV 2026