RNAV (RNP) Z RWY 32L

SCOTT AFB/MIDAMERICA ST LOUIS (BLV)

APP CRS	Rwy Ldg	7822
319°	TDZE	439
	Apt Elev	459

RNP AR APCH - GPS. Authorization required. From JBELL, PARLY: RF

For uncompensated Baro-VNAV systems, procedure NA below -15°C or above 54°C.

NA For inop ALS, increase RNP 0.15 all Cats visibility to RVR 4500.
For inop ALS, increase RNP 0.30 all Cats visibility to RVR 5500.

ALSF-1

MISSED APPROACH: Climb to 1500 then climbing left turn to 3000 direct BUFFE and hold.

ATIS	ST LOUIS APP CON	SCOTT TOWER	GND CON
128.7 256.7	125.2 281.5	128.25 253.5	119.2 275.8

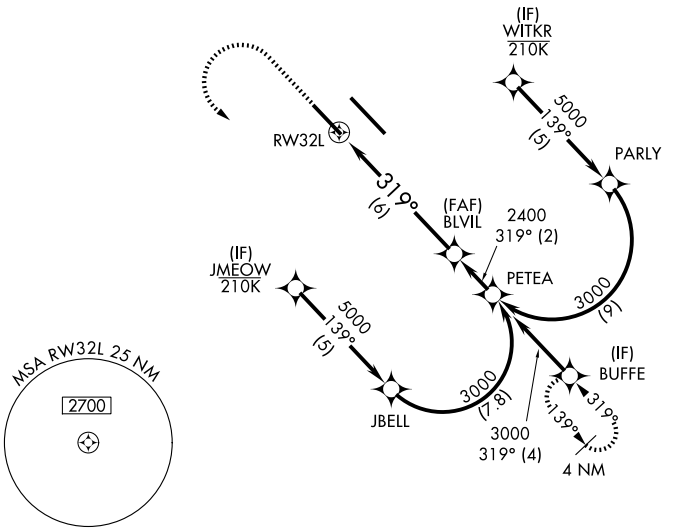

ELEV 459 D TDZE 439

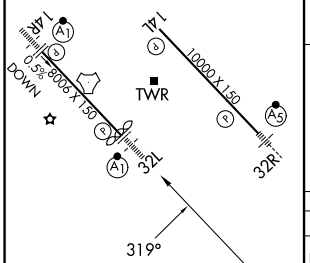

REIL Rwy 14L
HIRL Rwys 14L-32R and 14R-32L

1500	3000	BUFFE

VGSI and RNAV glidepath not coincident. (VGSI Angle 3.00/TCH 50)

See planview for multiple IF locations.

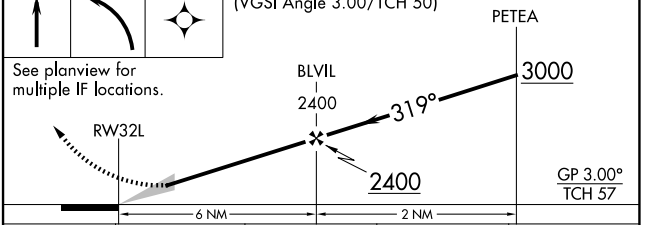

CATEGORY	A	B	C	D
RNP 0.15 DA		743/24	304 (300-½)	
RNP 0.30 DA		802/35	363 (400-⅝)	

AUTHORIZATION REQUIRED

BELLEVILLE, ILLINOIS
Orig 27NOV25

SCOTT AFB/MIDAMERICA ST LOUIS (BLV)
38°33'N-89°50'W
RNAV (RNP) Z RWY 32L

EC-3, 29 OCT 2026 to 26 NOV 2026