RNAV (RNP) Z RWY 32R

SCOTT AFB/MIDAMERICA ST LOUIS (BLV)

APP CRS	Rwy Ldg	10000
319°	TDZE	442
	Apt Elev	459

RNP AR APCH - GPS. Authorization required. From PLMAR, CURNN: RF

T NA For uncompensated Baro-VNAV systems, procedure NA below -15°C or above 54°C. For inop ALS, increase RNP 0.30 all Cats visibility to RVR 4500.

MALSR

MISSED APPROACH: Climb to 1500 then climbing right turn to 3000 direct COFEY and hold.

ATIS	ST LOUIS APP CON	SCOTT TOWER	GND CON
128.7 256.7	125.2 281.5	128.25 253.5	119.2 275.8

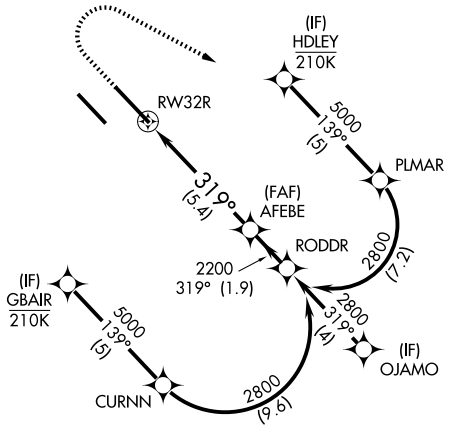



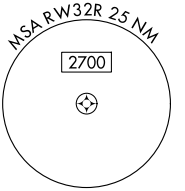

ELEV 459 D TDZE 442

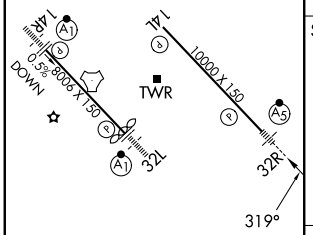

REIL Rwy 14L
HIRL Rwys 14R-32L and 14L-32R

1500 | 3000 | COFEY △ VGSI and RNAV glidepath not coincident (VGSI Angle 3.00/TCH 71).

See planview for multiple IF locations.

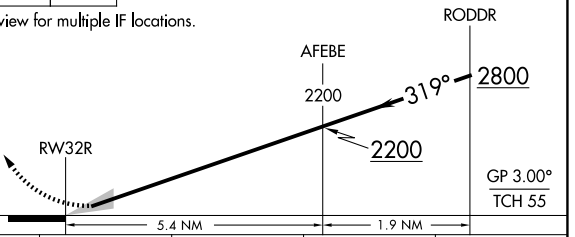

CATEGORY	A	B	C	D
RNP 0.30 DA	747/24		305 (300-½)	

AUTHORIZATION REQUIRED

EC-3, 29 OCT 2026 to 26 NOV 2026
EC-3, 29 OCT 2026 to 26 NOV 2026