RNAV (GPS) Y RWY 14L

SCOTT AFB/MIDAMERICA ST LOUIS (BLV)

WAAS	APP CRS	Rwy Ldg	10000
CH 58218	139°	TDZE	442
W14A		Apt Elev	459

RNP APCH - GPS.

For uncompensated Baro-VNAV systems, LNAV/VNAV NA below -15°C or above 54°C. Rwy 14L helicopter visibility reduction below RVR 4000 NA. Simultaneous approach authorized.

MISSED APPROACH: Climb to 2000 then climbing left turn to 3000 direct DUTMY and hold.

ATIS	ST LOUIS APP CON	SCOTT TOWER	GND CON
128.7 256.7	125.2 281.5	128.25 253.5	119.2 275.8

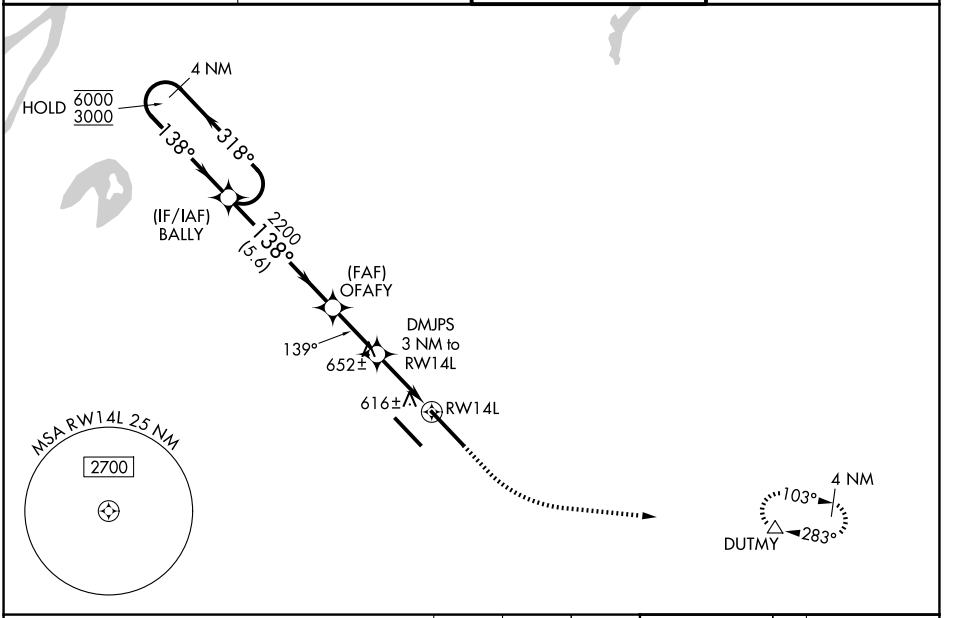

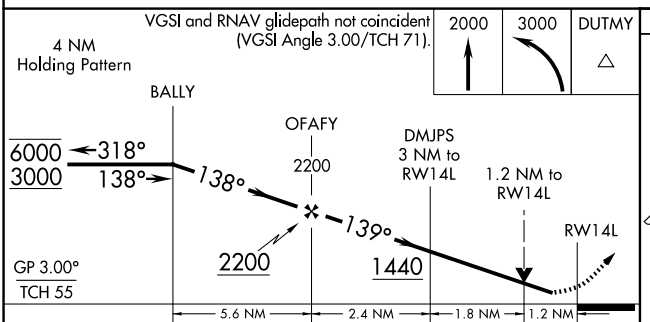

CATEGORY	A	B	C	D
LPV DA	694/40 252 (300-¾)			
LNAV/VNAV DA	900-1⅜ 458 (500-1⅜)			
LNAV MDA	900/55 458 (500-1)		900-1⅜ 458 (500-1⅜)	
CIRCLING	1000-1 541 (600-1)	1120-1 661 (700-1)	1240-2¼ 781 (800-2¼)	1240-2½ 781 (800-2½)

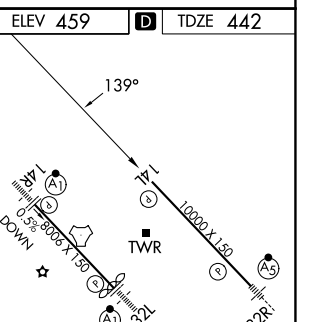

REIL Rwy 14L
HIRL Rwys 14R-32L and 14L-32R

EC-3, 29 OCT 2026 to 26 NOV 2026
EC-3, 29 OCT 2026 to 26 NOV 2026