WAAS	APP CRS	Rwy Ldg	7822
CH 65947	319°	TDZE	439
W32B		Apt Elev	459

RNAV (GPS) Y RWY 32L

SCOTT AFB/MIDAMERICA ST LOUIS (BLV)

RNP APCH-GPS.

Simultaneous approach authorized. For uncompensated Baro-VNAV systems, LNAV/VNAV NA below -15°C or above 54°C. For inop ALS, increase LNAV/VNAV all Cats visibility to 5500 RVR, and LNAV Cat C/D visibility to 1⅜ mile.
* RVR 1800 authorized with use of FD or AP or HUD to DA.

ALSF-1

MISSED APPROACH: Climb to 1500 then climbing left turn to 3000 direct BUFFE and hold.

ATIS	ST LOUIS APP CON	SCOTT TOWER	GND CON
128.7 256.7	125.2 281.5	128.25 253.5	119.2 275.8

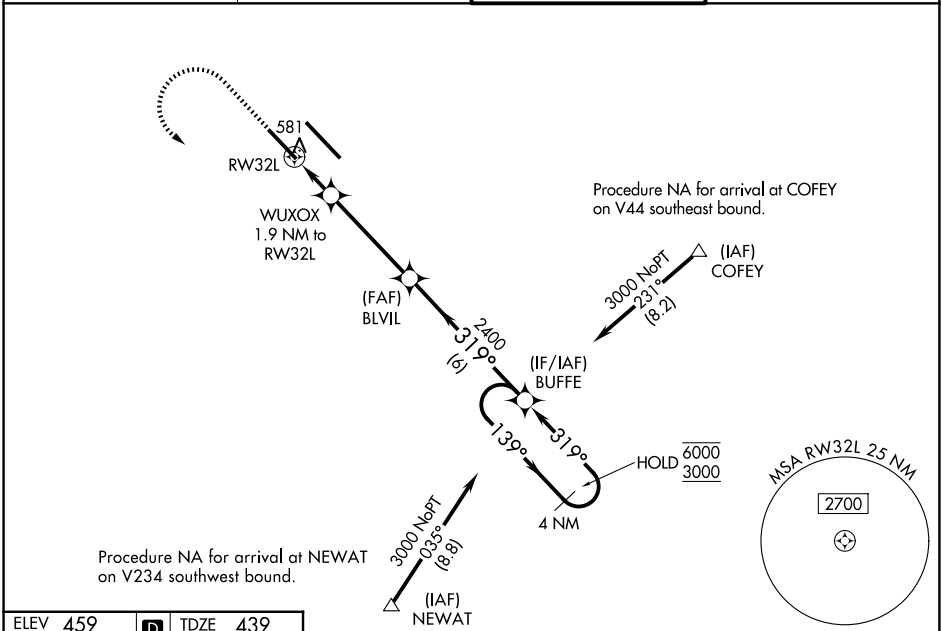

ELEV 459 | D | TDZE 439

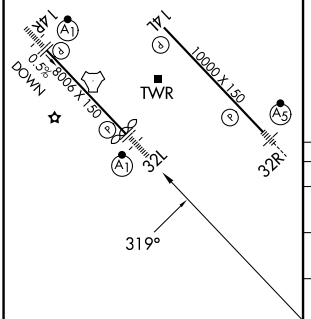

REIL Rwy 14L
HIRL Rwys 14L-32R and 14R-32L

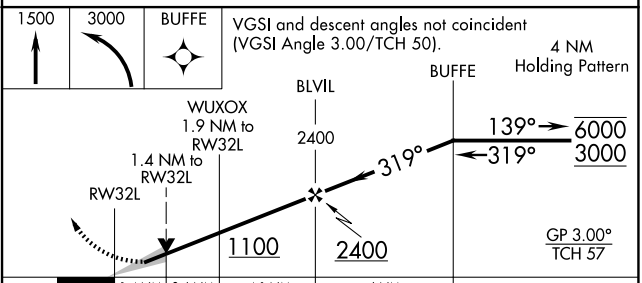

CATEGORY	A	B	C	D
LPV DA*	639/24 200 (200-½)			
LNAV/VNAV DA	812/35 373 (400-⅝)			
LNAV MDA	920/24 481 (500-½)		920/50 481 (500-1)	
CIRCLING	1000-1 541 (600-1)	1120-1 661 (700-1)	1240-2¼ 781 (800-2¼)	1240-2½ 781 (800-2½)

EC-3, 29 OCT 2026 to 26 NOV 2026
EC-3, 29 OCT 2026 to 26 NOV 2026