WAAS	APP CRS	Rwy Ldg	10000
CH 50518	319°	TDZE	442
W32A		Apt Elev	459

RNAV (GPS) Y RWY 32R

SCOTT AFB/MIDAMERICA ST LOUIS (BLV)

RNP APCH - GPS.

For uncompensated Baro-VNAV systems, LNAV/VNAV NA below -15°C or above 54°C. Simultaneous approach authorized. *RVR 1800 authorized with use of FD or AP or HUD to DA.

MALSR

MISSED APPROACH: Climb to 1500 then climbing right turn to 3000 direct COFEY and hold.

ATIS	ST LOUIS APP CON	SCOTT TOWER	GND CON
128.7 256.7	125.2 281.5	128.25 253.5	119.2 275.8

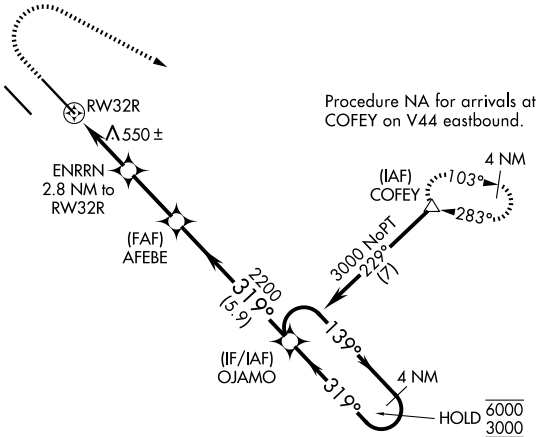

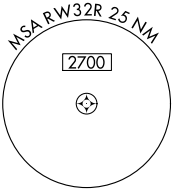

ELEV 459 D TDZE 442

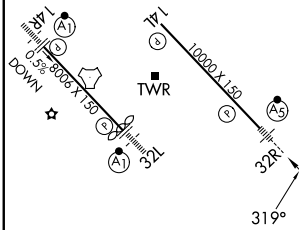

REIL Rwy 14L
HIRL Rwys 14R-32L and 14L-32R

1500	3000	COFEY
↑	↱	△

VGSI and RNAV glidepath not coincident (VGSI Angle 3.00/TCH 71).

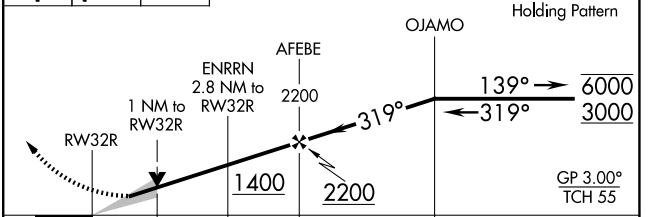

CATEGORY	A	B	C	D
LPV DA*	642/24 200 (200-½)			
LNAV/VNAV DA	830/35 388 (400-⅝)			
LNAV MDA	840/24 398 (400-½)		840/35 398 (400-⅝)	
CIRCLING	1000-1 541 (600-1)	1120-1 661 (700-1)	1240-2¼ 781 (800-2¼)	1240-2½ 781 (800-2½)

EC-3, 29 OCT 2026 to 26 NOV 2026
EC-3, 29 OCT 2026 to 26 NOV 2026