TACAN RWY 32L

SCOTT AFB/MIDAMERICA ST LOUIS (BLV)

TACAN	APP CRS	Rwy Ldg	7822
SKE Chan 59 (112.2)	322°	TDZE	439
		Apt Elev	459

For inop ALS, increase S-32L Cat C/D/E visibility to 1⅜ SM.

ALSF-1

MISSED APPROACH: Climb to 1500 then climbing left turn to 2400 on SKE R-142 to WOMUG/14.1 DME and hold.

ATIS	ST LOUIS APP CON	SCOTT TOWER	GND CON
128.7 256.7	125.2 281.5	128.25 253.5	119.2 275.8

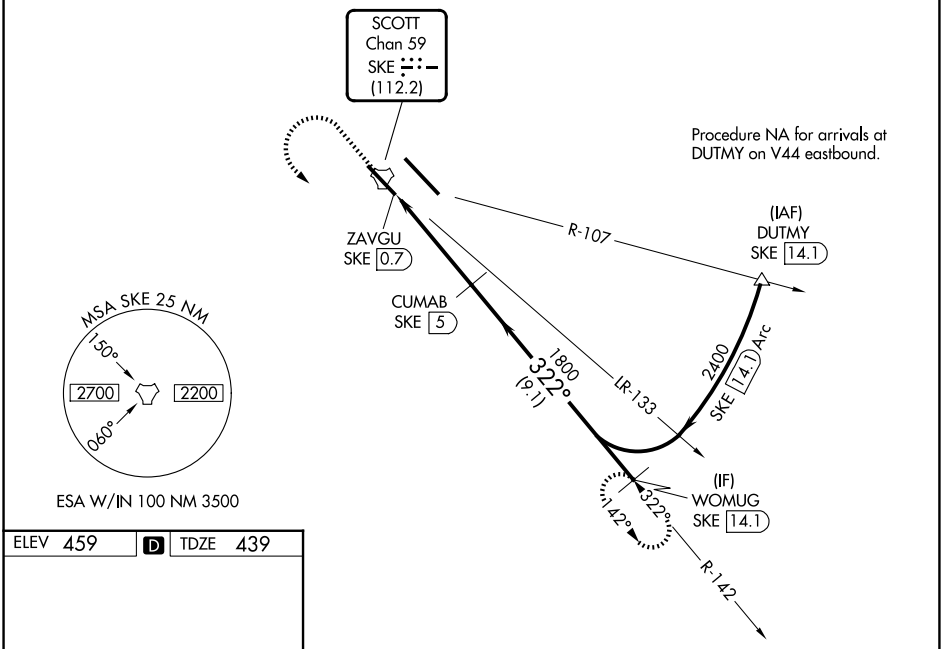

ELEV 459 | D | TDZE 439

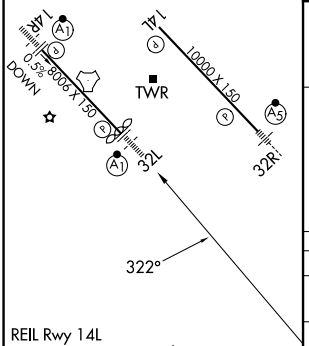

REIL Rwy 14L
HIRL Rwys 14L-32R and 14R-32L

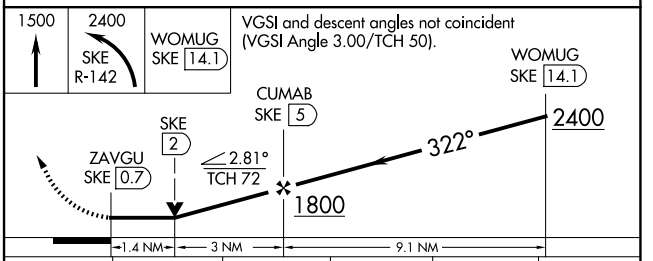

CATEGORY	A	B	C	D	E
S-32L	920/24 481 (500-½)		920/50 481 (500-1)		920/60 481 (500-1¼)
CIRCLING	1000-1 541 (600-1)	1120-1 661 (700-1)	1240-2¼ 781 (800-2¼)	1240-2½ 781 (800-2½)	1240-2¾ 781(800-2¾)

EC-3, 29 OCT 2026 to 26 NOV 2026
EC-3, 29 OCT 2026 to 26 NOV 2026