ILS or LOC RWY 35

INDEPENDENCE MUNI (IDP)

LOC/DME I-IDP	APP CRS	Rwy Ldg	5501
110.7	358°	TDZE	821
Chan 44		Apt Elev	825

NA — Circling Rwy 4, 22 NA at night.

MALSR

MISSED APPROACH: Climb to 1500 then climbing right turn to 3000 on heading 179° to intercept BVO VOR/DME R-043 to VOVRY INT and hold.

AWOS-3PT	KANSAS CITY CENTER	UNICOM
118.525	128.6 282.325	123.05 (CTAF)

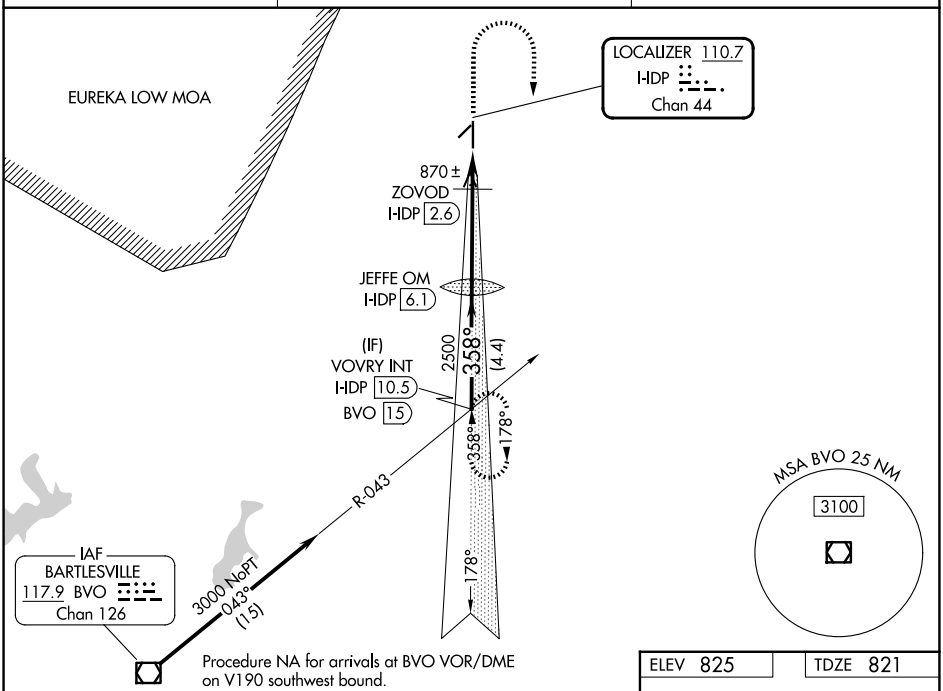

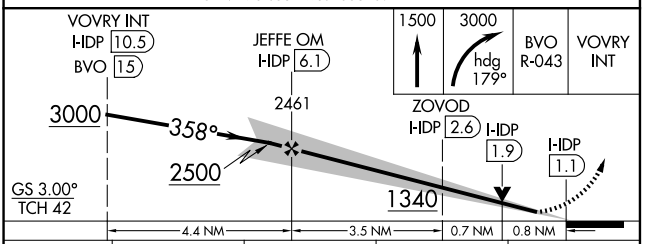

CATEGORY	A	B	C	D
S-ILS 35	1021-½ 200 (200-½)			
S-LOC 35	1340-½ 519 (600-½)		1340-1 519 (600-1)	
CIRCLING	1340-1 515 (600-1)		1340-1½ 515 (600-1½)	1680-2¾ 855 (900-2¾)
ZOVOD FIX MINIMUMS				
S-LOC 35	1120-½ 299 (300-½)			
CIRCLING	1280-1 455 (500-1)		1340-1½ 515 (600-1½)	1680-2¾ 855 (900-2¾)

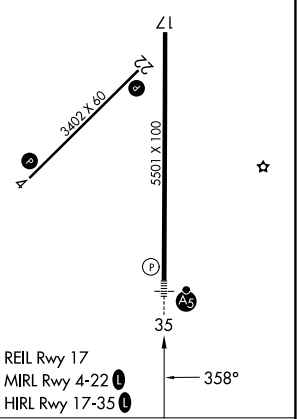

FAF to MAP 5 NM

Knots	60	90	120	150	180
Min:Sec	5:00	3:20	2:30	2:00	1:40

NC-2, 29 OCT 2026 to 26 NOV 2026
NC-2, 29 OCT 2026 to 26 NOV 2026