WAAS	APP CRS	Rwy Ldg	5501
CH 50338	178°	TDZE	821
W17A		Apt Elev	825

RNAV (GPS) RWY 17

INDEPENDENCE MUNI (IDP)

RNP APCH.

For uncompensated Baro-VNAV systems, LNAV/VNAV NA below -16°C (4°F) or above 54°C (130°F). Circling Rwy 4, 22 NA at night. Rwy 17 helicopter visibility reduction below ¾ SM NA.

MISSED APPROACH: Climb to 2600 direct USUCE and hold.

AWOS-3PT	KANSAS CITY CENTER	UNICOM
118.525	128.6 282.325	123.05 (CTAF) L

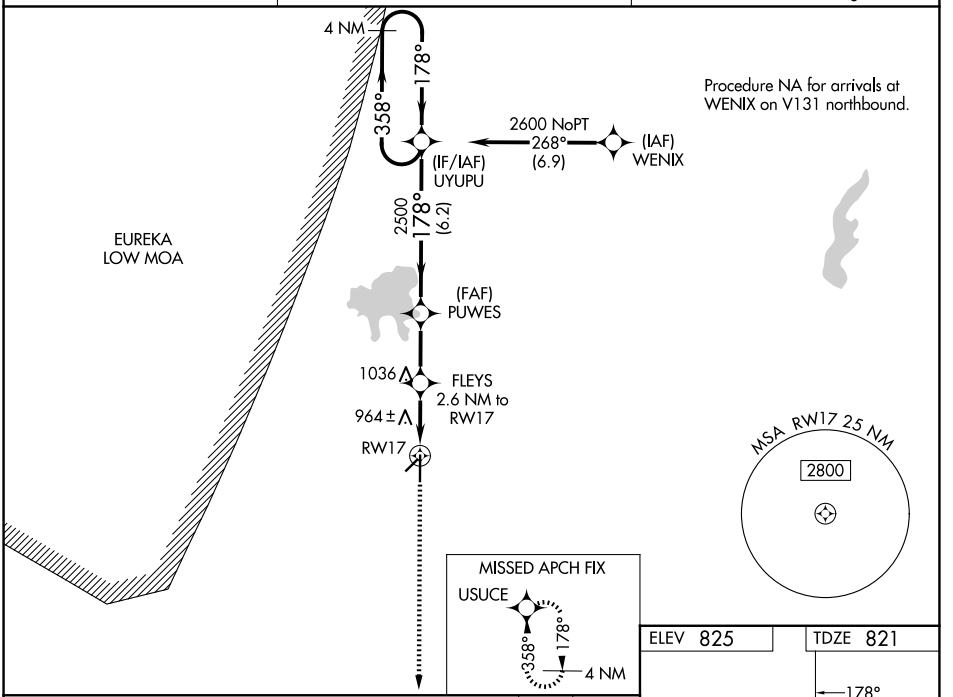

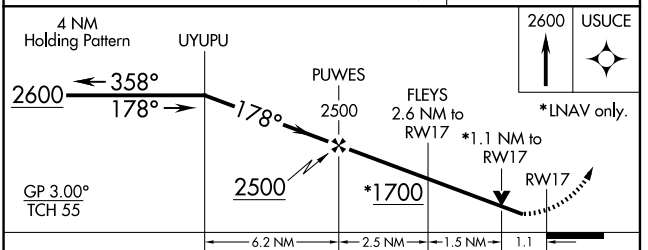

CATEGORY	A	B	C	D
LPV DA	1021-¾ 200 (200-¾)			
LNAV/VNAV DA	1076-¾ 255 (300-¾)			
LNAV MDA	1220-1 399 (400-1)		1220-1⅛ 399 (400-1⅛)	
CIRCLING	1280-1 455 (500-1)		1340-1½ 515 (600-1½)	1680-2¾ 855 (900-2¾)

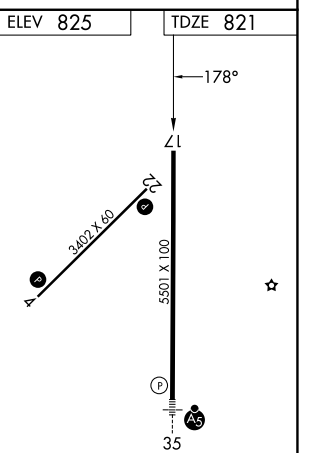

REIL Rwy 17
MIRL Rwy 4-22 L
HIRL Rwy 17-35 L

NC-2, 29 OCT 2026 to 26 NOV 2026
NC-2, 29 OCT 2026 to 26 NOV 2026