RNAV (GPS) RWY 35

INDEPENDENCE MUNI (IDP)

WAAS	APP CRS	Rwy Ldg	5501
CH 53310	358°	TDZE	821
W35A		Apt Elev	825

For uncompensated Baro-VNAV systems, LNAV/VNAV NA below -16°C (4°F) or above 54°C (130°F). Circling Rwy 4, 22 NA at night. DME/DME RNP-0.3 NA. For inop ALS, increase LNAV/VNAV DA all Cats visibilities to ⅞ SM and LNAV MDA Cats C and D visibilities to 1 SM.

MALSR

MISSED APPROACH: Climb to 2600 direct UYUPU and hold.

AWOS-3PT	KANSAS CITY CENTER	UNICOM
118.525	128.6 282.325	123.05 (CTAF) L

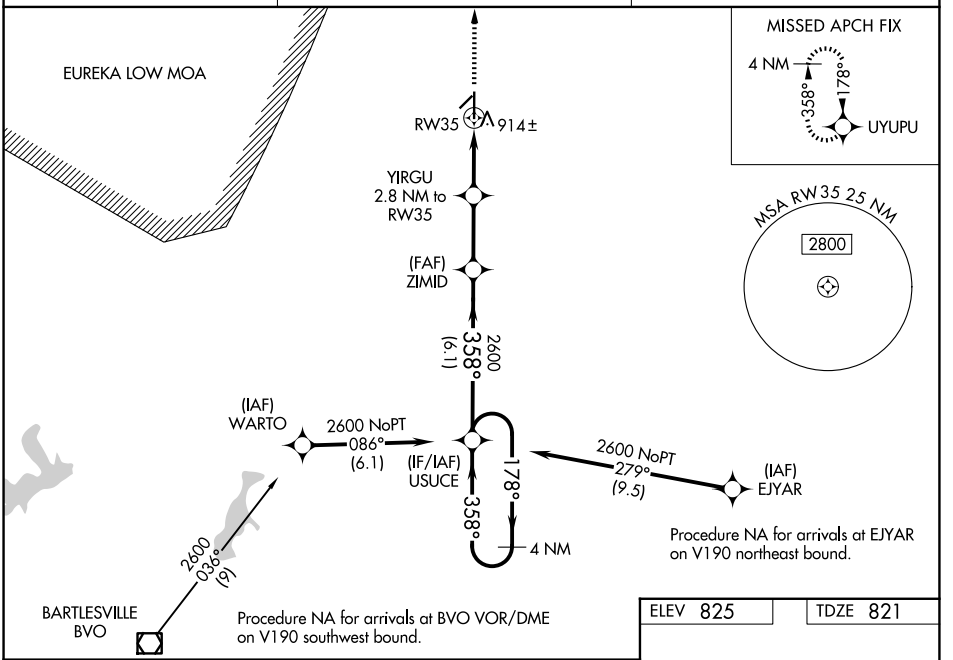

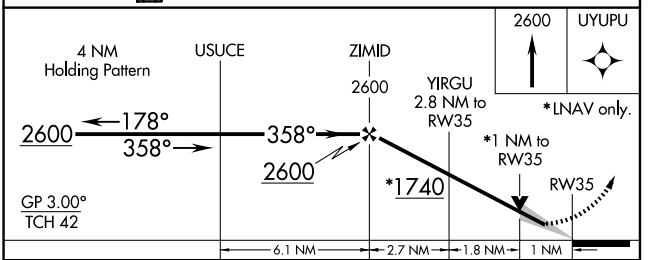

CATEGORY	A	B	C	D
LPV DA	1021-½ 200 (200-½)			
LNAV/VNAV DA	1097-½ 276 (300-½)			
LNAV MDA	1180-½ 359 (400-½)		1180-⅝ 359 (400-⅝)	
CIRCLING	1280-1 455 (500-1)		1340-1½ 515 (600-1½)	1680-2¾ 855 (900-2¾)

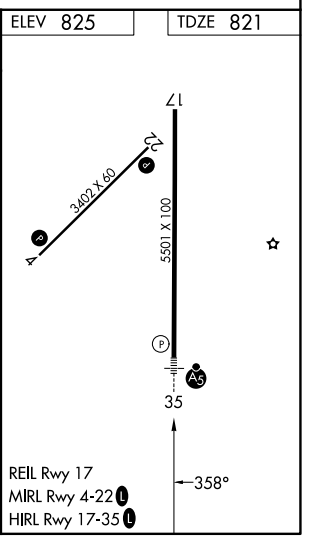

NC-2, 29 OCT 2026 to 26 NOV 2026
NC-2, 29 OCT 2026 to 26 NOV 2026