RNAV (GPS) RWY 1

STURGIS MUNI (TWT)

WAAS	APP CRS	Rwy Ldg	5000
CH 49217	003°	TDZE	372
W01A		Apt Elev	372

Baro-VNAV NA when using Henderson altimeter setting. For uncompensated Baro-VNAV systems, LNAV/VNAV NA below -15°C (5°F) or above 54°C (130°F). DME/DME RNP-0.3 NA. When local altimeter setting not received use Henderson altimeter setting and increase LPV DA to 708 and visibility all Cats to 1⅛ miles; increase LNAV/VNAV DA to 780 feet and visibility all Cats to 1⅜ miles; increase all MDA 60 feet and Circling Cat C visibility ¼ mile. Helicopter visibility reduction below ¾ SM NA.

NA

MISSED APPROACH: Climb to 2500 direct OLGEW and hold.

AWOS-3P	EVANSVILLE APP CON ★	UNICOM
118.775	124.025 290.9	122.8 (CTAF) L

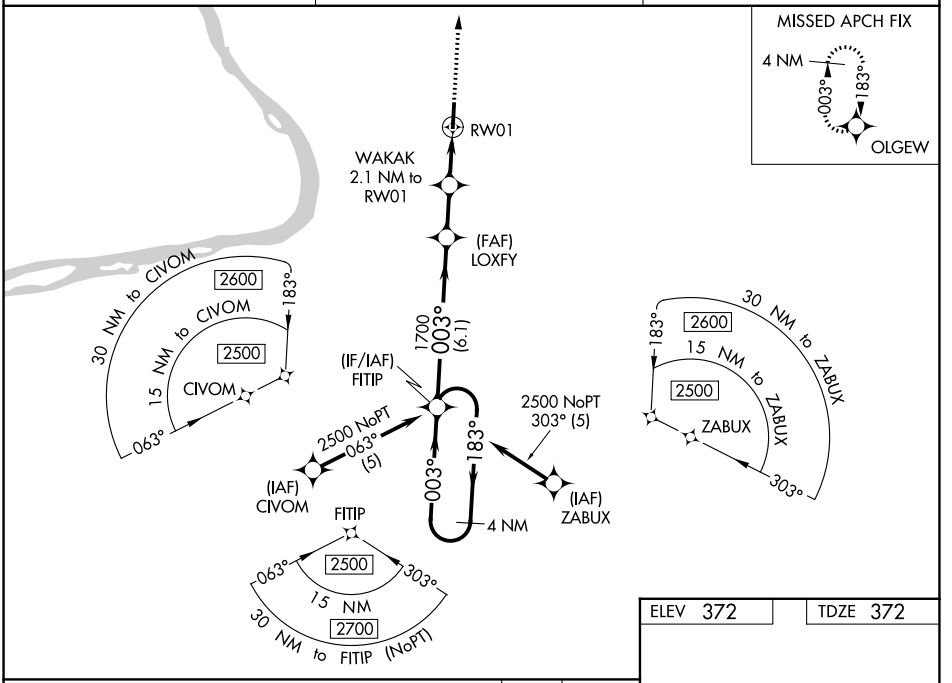

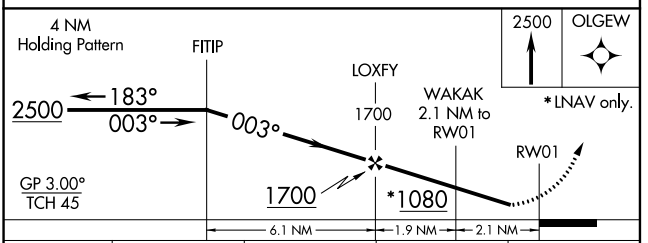

CATEGORY	A	B	C	D
LPV DA	658-⅞ 286 (300-⅞)			
LNAV/VNAV DA	730-1¼ 358 (400-1¼)			
LNAV MDA	820-1 448 (500-1)		820-1⅜ 448 (500-1⅜)	
CIRCLING	860-1 488 (500-1)	1000-1 628 (700-1)	1000-1¾ 628 (700-1¾)	1120-2½ 748 (800-2½)

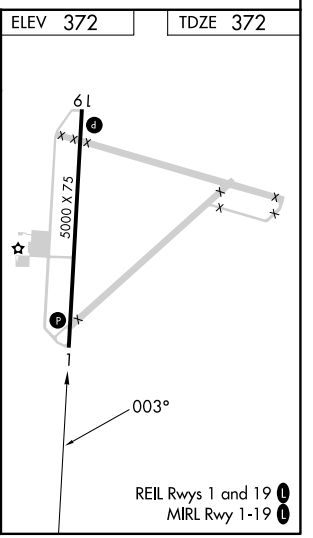

SE-1, 29 OCT 2026 to 26 NOV 2026
SE-1, 29 OCT 2026 to 26 NOV 2026