RNAV (GPS) RWY 19

STURGIS MUNI (TWT)

APP CRS	Rwy Ldg	5000
183°	TDZE	372
	Apt Elev	372

T NA

DME/DME RNP-0.3 NA. Helicopter visibility reduction below ¾ SM NA. When local altimeter setting not received, use Henderson altimeter setting and increase all MDA 60 feet, increase LNAV Cats C and D visibility ⅛ mile and Circling Cat C ¼ mile.

MISSED APPROACH: Climb to 2500 direct FITIP and hold.

AWOS-3P	EVANSVILLE APP CON ★	UNICOM
118.775	124.025 290.9	122.8 (CTAF) L

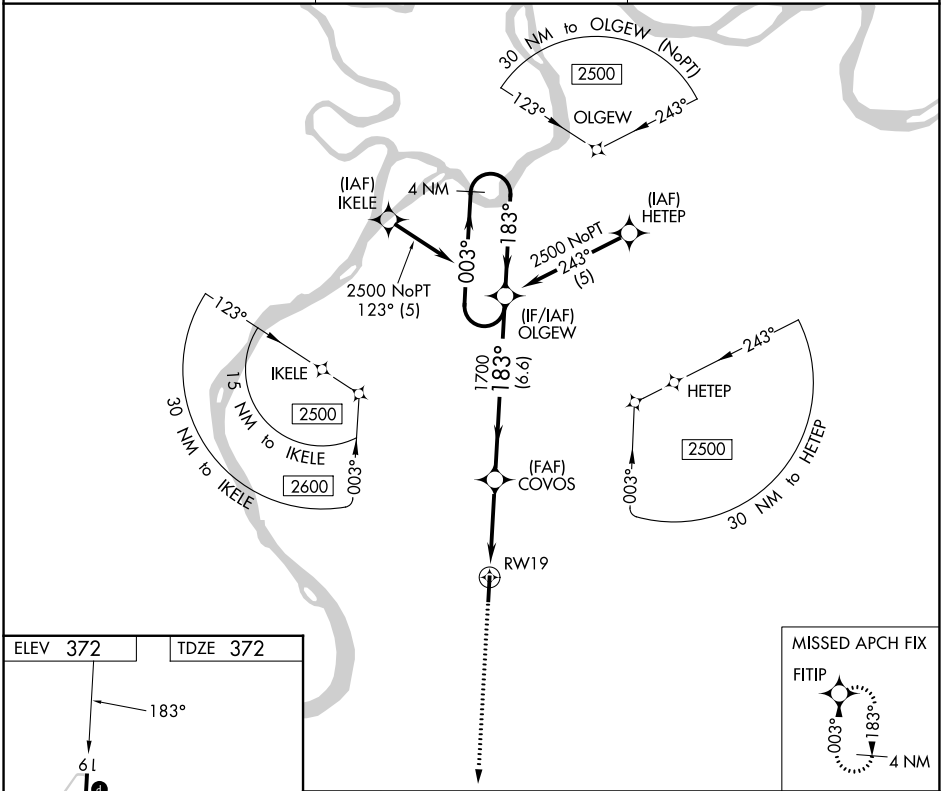

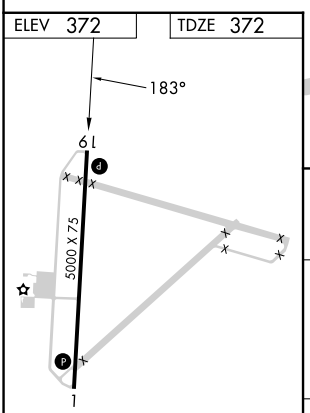

REIL Rwys 1 and 19 L
MIRL Rwy 1-19 L

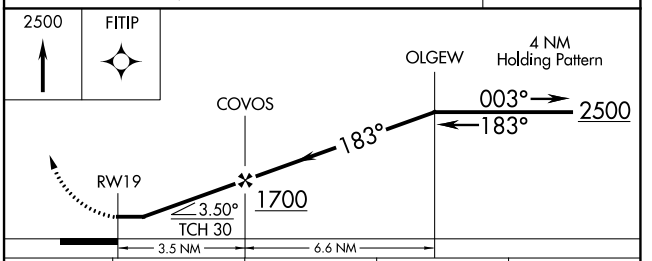

CATEGORY	A	B	C	D
LNAV MDA	940-1 568 (600-1)		940-1⅝ 568 (600-1⅝)	
CIRCLING	940-1 568 (600-1)	1000-1 628 (700-1)	1000-1¾ 628 (700-1¾)	1120-2½ 748 (800-2½)

SE-1, 29 OCT 2026 to 26 NOV 2026
SE-1, 29 OCT 2026 to 26 NOV 2026