# RNAV (GPS) RWY 1

## CARBON COUNTY RGNL/BUCK DAVIS FLD (PUC)

| WAAS | APP CRS | Rwy Ldg | 8316 |
|---|---|---|---|
| CH 78037 | 007° | TDZE | 5862 |
| W01A | | Apt Elev | 5958 |

RNP APCH.

Circling NA at night. For inoperative ALS increase LP Cat C/D visibility to 1⅜ SM.

MALSF

MISSED APPROACH: Climb to 6300 then climbing right turn to 10000 direct FOSOV and hold, continue climb-in-hold to 10000. #Missed approach requires minimum climb of 296 feet per NM to 7500.

| ASOS | SALT LAKE CENTER | UNICOM |
|---|---|---|
| 135.425 | 133.9 370.85 | 122.8 (CTAF) L |

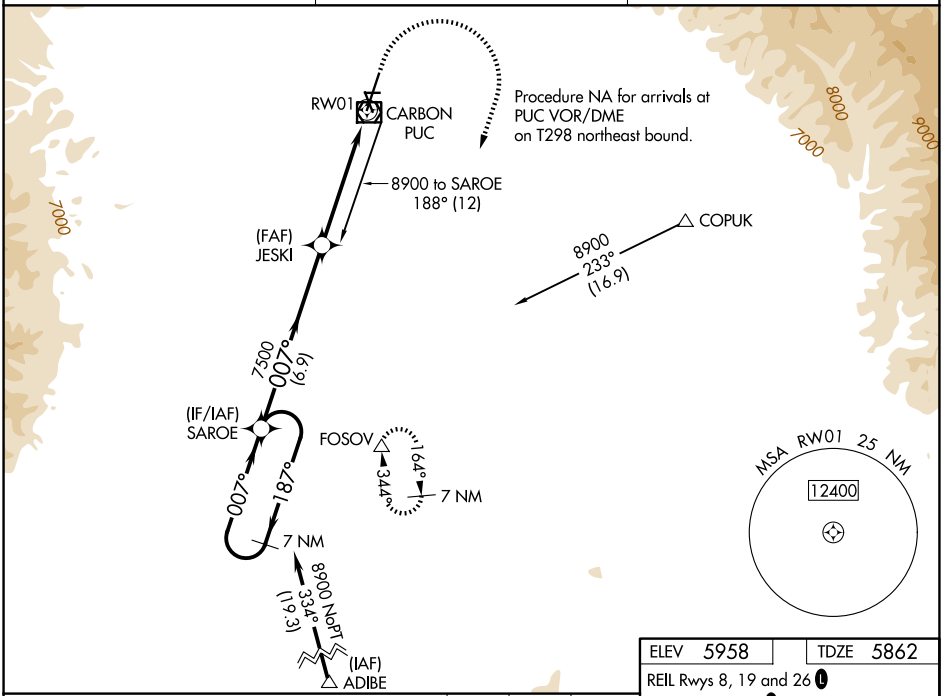


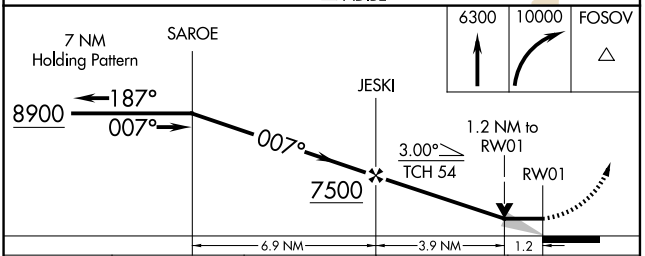


| CATEGORY | A | B | C | D |
|---|---|---|---|---|
| LP MDA # | 6240-¾ 378 (300-¾) | | | |
| LNAV MDA # | 6260-¾ 398 (400-¾) | | 6260-⅞ 398 (400-⅞) | |
| LP MDA | 6320-¾ 458 (400-¾) | | 6320-1 458 (400-1) | |
| LNAV MDA | 6500-¾ 638 (600-¾) | | 6500-1½ 638 (600-1½) | |
| CIRCLING | 6660-1 702 (800-1) | 6860-1¼ 902 (1000-1¼) | 7120-3 1162 (1200-3) | NA |

ELEV 5958 TDZE 5862

REIL Rwys 8, 19 and 26 L

MIRL Rwy 15-33 L

HIRL Rwy 1-19 L

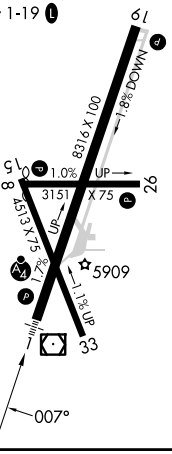




SW-4, 29 OCT 2026 to 26 NOV 2026
SW-4, 29 OCT 2026 to 26 NOV 2026