VALPARAISO, FLORIDA

HI-ILS or LOC Y RWY 18

LOC I-EGI	APCH CRS	Rwy ldg	8025
111.7	184°	TDZE	195
		Arpt Elev	195

[USAF] DUKE FLD (EGLIN AF AUX NR 3) (KEGI)

* When ALS inop, increase RVR to 40, vis to ¾ mile.
** When ALS inop, increase RVR to 55, vis to 1 mile.

ALSF-1

MISSED APPROACH: Climb to 800, then climbing left turn to 3000 on heading 078°and DWG TACAN R-033 to PAPPY (DWG R-033/23 DME) and hold.

ATIS ★	EGLIN APP CON		TOWER ★	GND CON
244.575	125.1 281.45	(271°- 089°)	133.2 290.425	123.25 251.125
	132.1 360.6	(090°- 270°)		

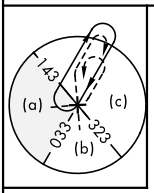

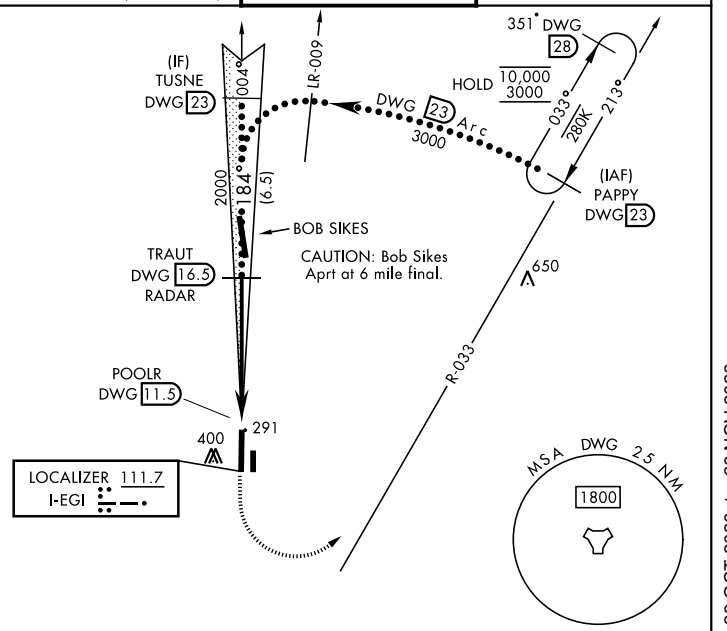



EMERG SAFE ALT 100 NM 3500

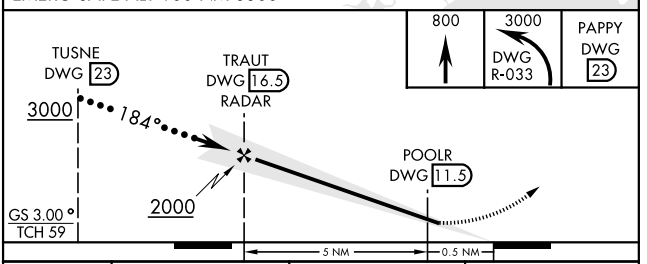

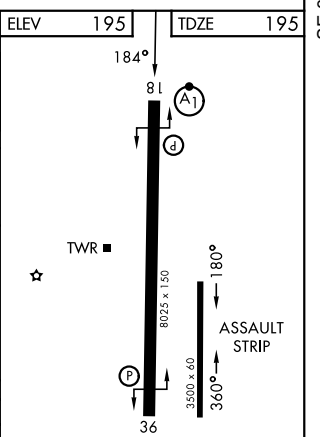

HIRL Rwy 18-36

CATEGORY	C	D	E
S-ILS 18 *	395/24	200	(200-½)
S-LOC 18 **	540/30	345	(400-⅝)
CIRCLING	740-1½ 545 (600-1½)	760-2 565 (600-2)	820-2¼ 625 (700-2¼)

FAF to MAP 5 NM

Knots	120	140	160	180	200
Min:Sec	2:30	2:09	1:53	1:40	1:30

SE-3, 29 OCT 2026 to 26 NOV 2026
SE-3, 29 OCT 2026 to 26 NOV 2026