VALPARAISO, FLORIDA

HI-TACAN Y RWY 18

TACAN	DWG	APCH CRS	Rwy ldg	8025
Chan	33	183°	TDZE	195
			Arpt Elev	195

[USAF] DUKE FLD (EGLIN AF AUX NR 3) (KEGI)

* When ALS inop, increase RVR to 55, vis to 1 mile.

ALSF-1

MISSED APPROACH: Climb to 800, then climbing left turn to 3000 on heading 078° and DWG TACAN R-033 to PAPPY (DWG R-033/23 DME) and hold.

ATIS ★	EGLIN APP CON		TOWER ★	GND CON
244.575	125.1 281.45	(271°- 089°)	133.2 290.425	123.25 251.125
	132.1 360.6	(090°- 270°)		

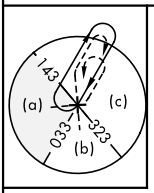

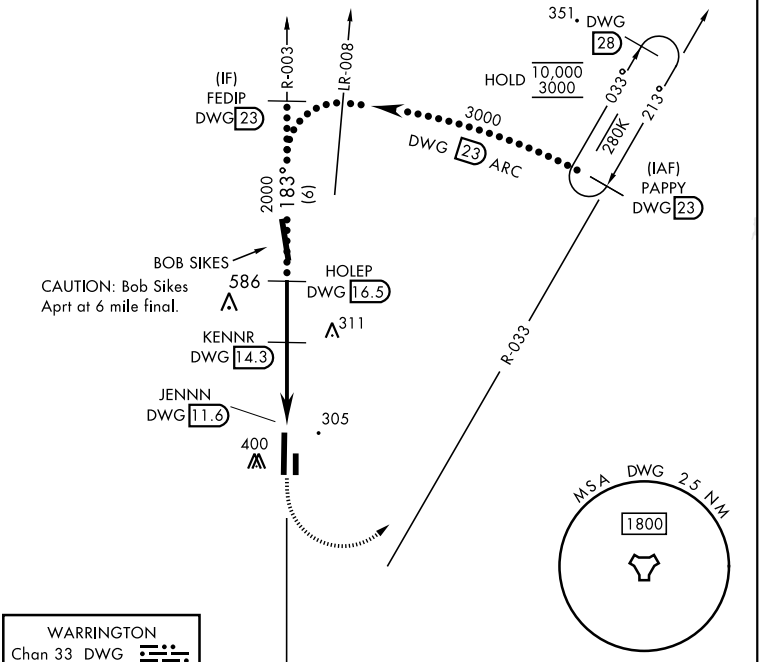

WARRINGTON
Chan 33 DWG

EMERG SAFE ALT 100 NM 3500

800	3000 DWG R-033	PAPPY DWG 23

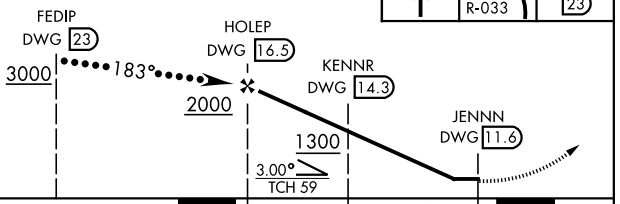

CATEGORY	C	D	E
S-18 *	560/35	365 (400-⅝)	
CIRCLING	740-1½ 545 (600-1½)	760-2 565 (600-2)	820-2¼ 625 (700-2¼)

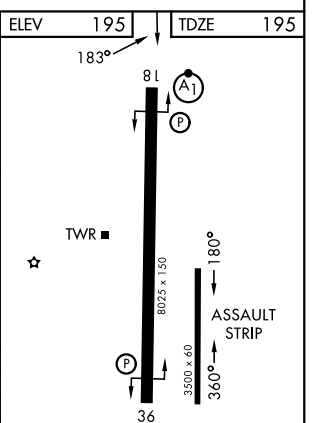

HIRL Rwy 18-36

VALPARAISO, FLORIDA 30°39'N-86°31'W DUKE FLD (EGLIN AF AUX NR 3) (KEGI)

Amdt 1 26DEC24

HI-TACAN Y RWY 18

SE-3, 29 OCT 2026 to 26 NOV 2026