VALPARAISO, FLORIDA

ILS or LOC Z RWY 18

LOC I-EGI	APCH CRS	Rwy ldg	8025
111.7	184°	TDZE	195
		Arpt Elev	195

[USAF] DUKE FLD (EGLIN AF AUX NR 3) (KEGI)

* When ALS inop, increase RVR to 40, vis to ¾ mile.
** When ALS inop, increase RVR to 55, vis to 1 mile.

ALSF-1

MISSED APPROACH: Climb to 800, then climbing left turn to 3000 on heading 078° and DWG TACAN R-033 to PAPPY/23 DME and hold.

ATIS ★	EGLIN APP CON		TOWER ★	GND CON
244.575	125.1 281.45	(271°- 089°)	133.2 290.425	123.25 251.125
	132.1 360.6	(090°- 270°)		

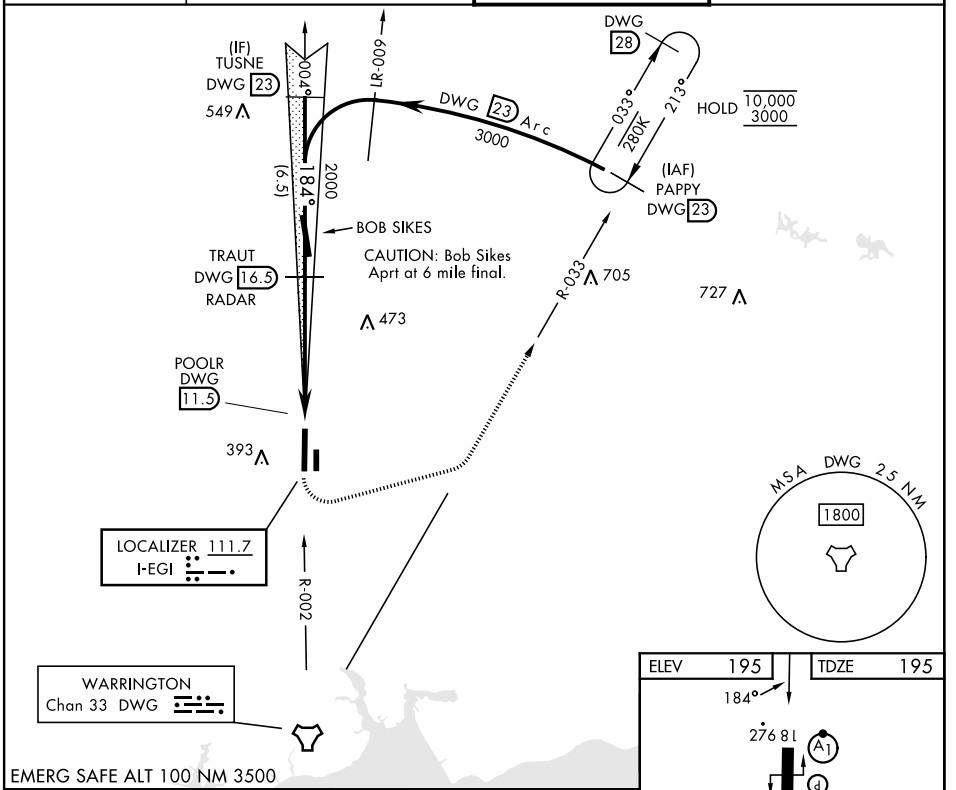

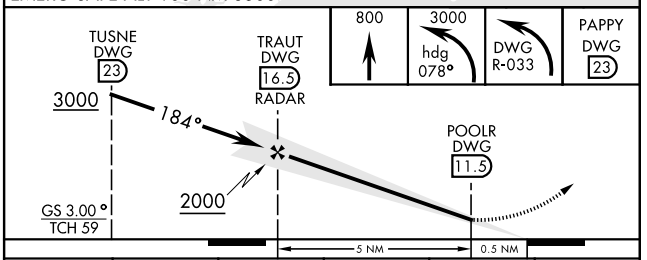

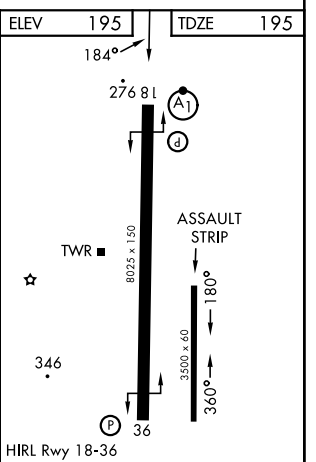

CATEGORY	A	B	C	D	E
S-ILS 18 ★	395/24		200	(200-½)	
S-LOC 18 ★★	540/24	345 (400-½)	540/30	345	(400-⅝)
CIRCLING	680-1 485 (600-1)	740-1 545 (600-1)	740-1½ 545 (600-1½)	760-2 565 (600-2)	820-2¼ 625 (700-2¼)

FAF to MAP 5.0 NM

Knots	60	90	120	150	180
Min:Sec	5:00	3:20	2:30	2:00	1:40

SE-3, 29 OCT 2026 to 26 NOV 2026
SE-3, 29 OCT 2026 to 26 NOV 2026