VALPARAISO, FLORIDA

RNAV (GPS) Y RWY 18

DUKE FLD (EGLIN AF AUX NR 3) (KEGI)

(USAF)

WAAS CH 89520 W18A	APCH CRS 184°	Rwy ldg 8025 TDZE 195 Arpt Elev 195

RNP APCH–GPS

* When ALS inop, increase RVR to 40, vis to 3/4 mile.
** When ALS inop, increase CAT A RVR to 40, vis to 3/4 mile; CAT BCDE RVR to 45, vis to 7/8 mile.
*** When ALS inop, increase RVR to 55, vis to 1 mile.

ALSF-1

MISSED APPROACH: Climb to 3000 direct WUTAR and hold.

ATIS★	APP CON	TOWER★	GND CON
244.575	125.1 281.45 271°-089° 132.1 360.6 090°-270°	133.2 290.425	123.25 251.125

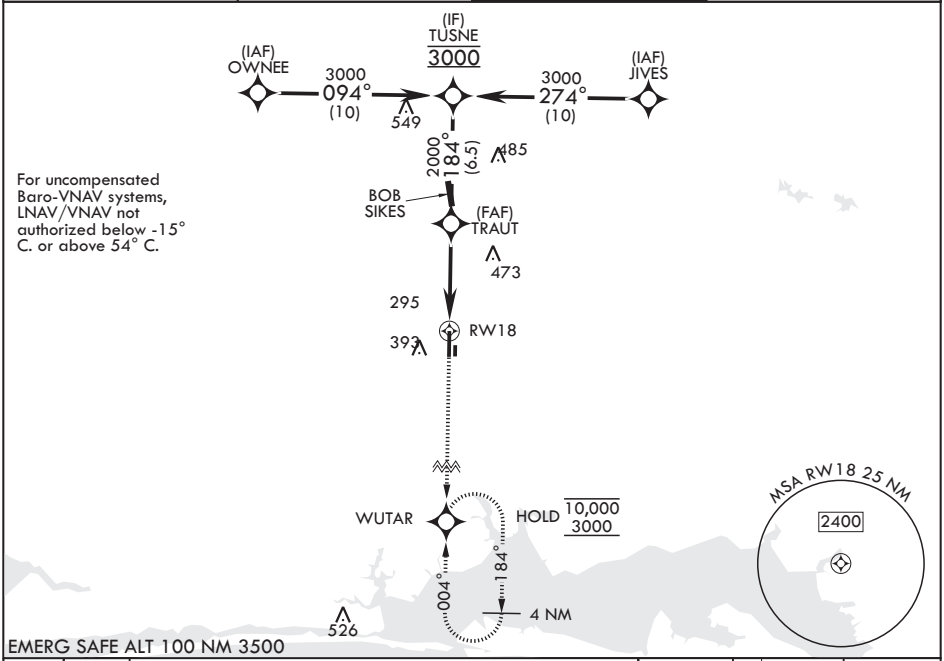

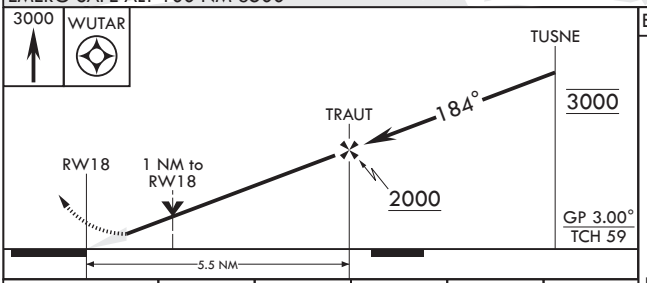

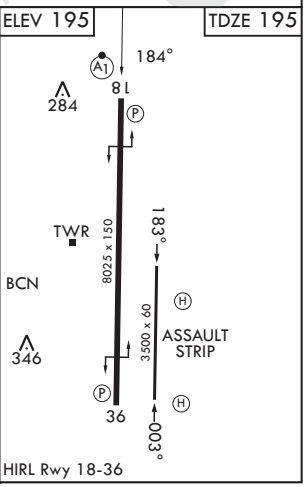

CATEGORY	A	B	C	D	E
LPV DA*	395/24		200	(200-½)	
LNAV/VNAV DA**	449/24 254 (300-½)	460/24 265 (300-½)	468/24 273 (300-½)	479/24 284 (300-½)	
LNAV MDA***	560/24 365 (400-½)		560/35	365	(400-⅝)
CIRCLING	680-1 485 (500-1)	740-1 545 (600-1)	740-1½ 545 (600-1½)	760-2 565 (600-2)	820-2¼ 625 (700-2¼)

VALPARAISO, FLORIDA

Orig 26DEC24

30°39'N - 86°31'W

DUKE FLD (EGLIN AF AUX NR 3) (KEGI)

RNAV (GPS) Y RWY 18

SE-3, 29 OCT 2026 to 26 NOV 2026