VALPARAISO, FLORIDA

RNAV (GPS) Z RWY 18

DUKE FLD (EGLIN AF AUX NR 3) (KEGI)

(USAF)

WAAS	APCH CRS	Rwy ldg	8025
CH 93280	184°	TDZE	195
W18B		Arpt Elev	195

RNP APCH-GPS

* When ALS inop, increase RVR to 40, vis to 3/4 mile.
** When ALS inop, increase CAT ABC RVR to 45, vis to 7/8 mile; CAT DE RVR to 50, vis to 1 mile.
*** When ALS inop, increase CAT AB RVR to 55, vis to 1 mile; CAT CDE RVR to 60, vis to 1 1/8 miles.

ALSF-1

MISSED APPROACH: Climb to 3000 direct WUTAR and hold.

ATIS★	APP CON	TOWER★	GND CON
244.575	125.1 281.45 271°-089° 132.1 360.6 090°-270°	133.2 290.425	123.25 251.125

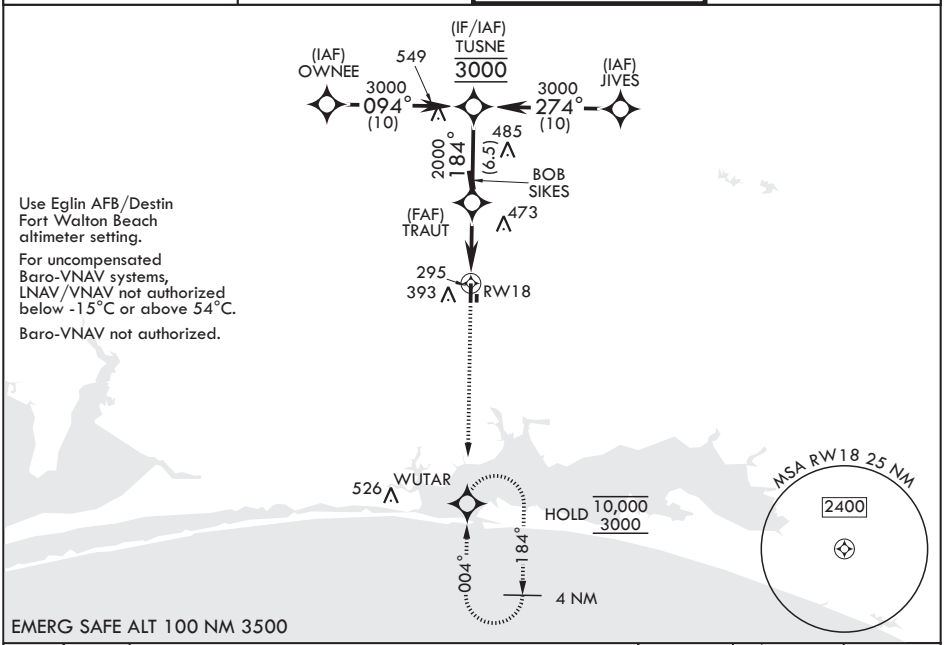

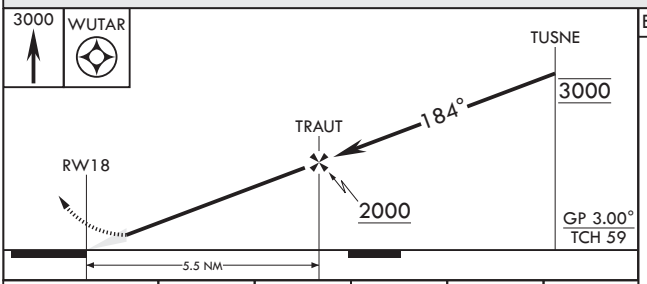

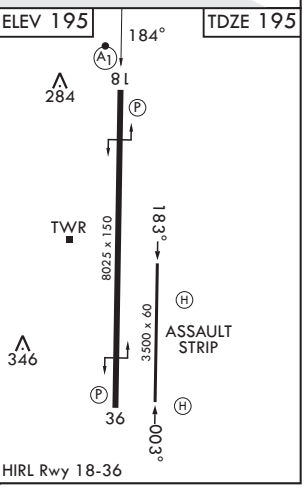

CATEGORY	A	B	C	D	E
LPV DA*	434/24		239	(300-½)	
LNAV/VNAV DA**	488/24 293 (300-½)	499/24 304 (400-½)	507/24 312 (400-½)	518/26 323 (400-½)	
LNAV MDA***	600/24 405 (500-½)		600/40	405	(500-¾)
CIRCLING	720-1 525 (600-1)	780-1 585 (600-1)	780-1½ 585 (600-1½)	780-2 585 (600-2)	860-2¼ 665 (700-2¼)

VALPARAISO, FLORIDA

30°39'N - 86°31'W

DUKE FLD (EGLIN AF AUX NR 3) (KEGI)

Amdt 1 26DEC24

RNAV (GPS) Z RWY 18

SE-3, 29 OCT 2026 to 26 NOV 2026