APP CRS	Rwy Ldg	4846
037°	TDZE	588
	Apt Elev	591

RNAV (GPS) RWY 4
GROSSE ILE MUNI (ONZ)

RNP APCH - GPS.

Rwy 4 helicopter visibility reduction below ¾ SM NA.
Circling to Rwy 22 NA at night.

MISSED APPROACH: Climb to 2400 direct UFDIV and hold.

AWOS-3P	DETROIT APP CON	UNICOM
119.675	134.3 284.0	123.0 (CTAF) L

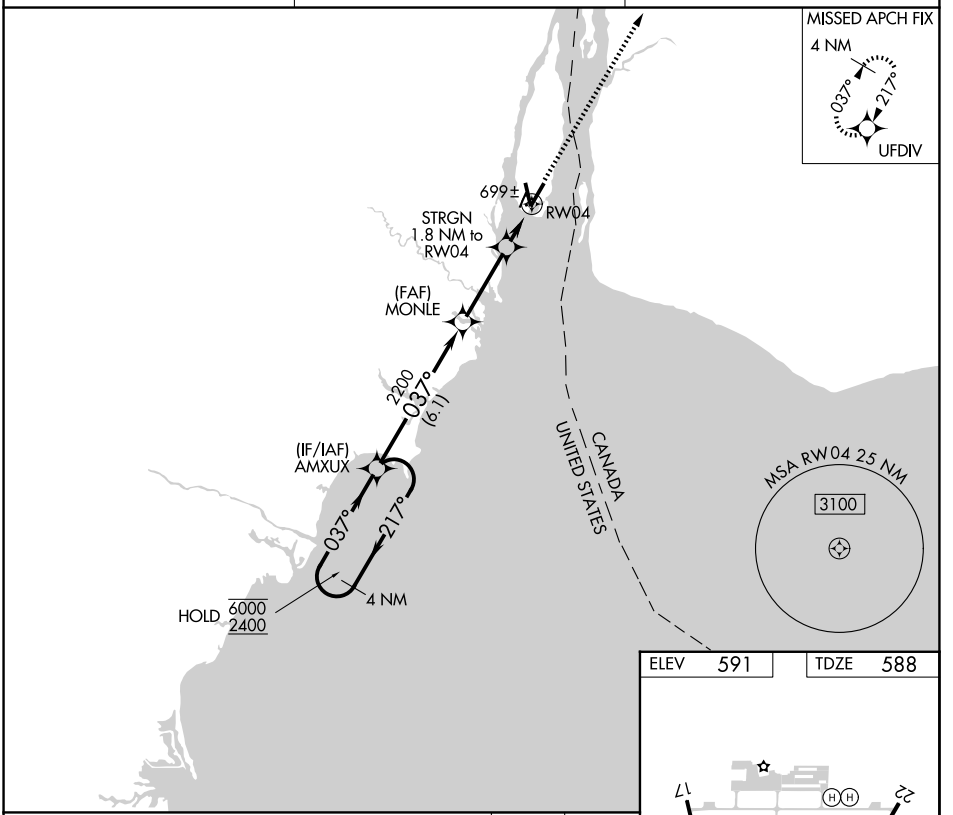

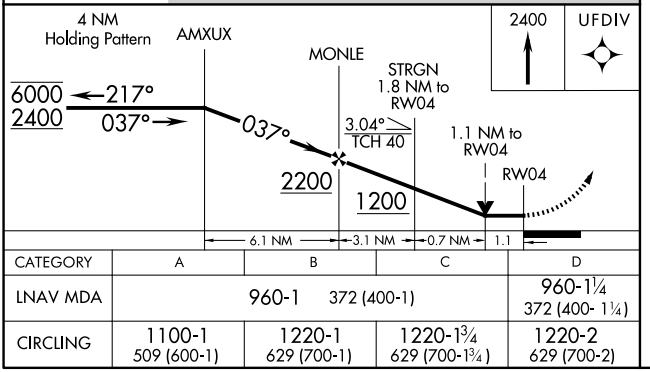

CATEGORY	A	B	C	D
LNAV MDA	960-1 372 (400-1)			960-1¼ 372 (400- 1¼)
CIRCLING	1100-1 509 (600-1)	1220-1 629 (700-1)	1220-1¾ 629 (700-1¾)	1220-2 629 (700-2)

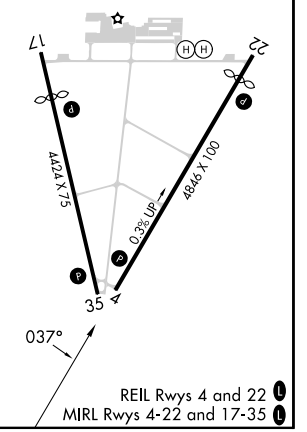

REIL Rwys 4 and 22 L
MIRL Rwys 4-22 and 17-35 L

EC-1, 29 OCT 2026 to 26 NOV 2026
EC-1, 29 OCT 2026 to 26 NOV 2026