SPARREVOHN, ALASKA

NDB RWY 35

NDB CRN	APCH CRS	Rwy Idg	4200
281	357°	TDZE	1476
		Arpt Elev	1565

[USAF] SPARREVOHN LRRS (PASV)

Night operations not authorized.
Visibility reduction by helicopters not authorized.

MISSED APPROACH: Climb to 4200, then climbing right turn to 5600 direct CRN and hold. Continue climb in hold to 5600.

ANCHORAGE CENTER	KENAI RCO	SPARREVOHN RADIO	AWOS-3
134.3 351.8	122.5	126.2 (CTAF)	

CAUTION: Rwy surrounded by mountains. Rwy located on slope of 3236' mountain. Approach from S only, land Rwy 35 only.

CAUTION: Terrain 1530' MSL, 2773' from thld, 1008' left of course.

Successful go-around improbable if initiated past the MAP.

Uncontrolled Airspace below 700' AGL within 3 NM of Sparrevohn airport.

MILITARY CERTIFIED AIRCREWS OR AUTHORIZED CONTRACT AIRCRAFT ONLY

NOT FOR CIVIL USE

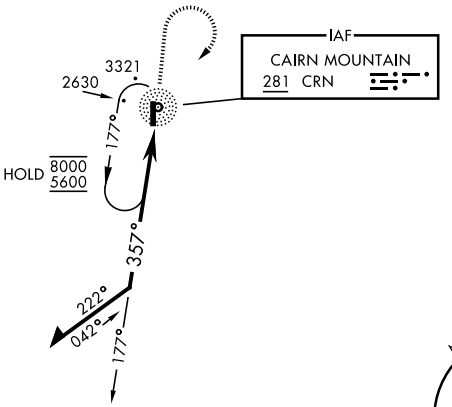

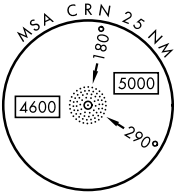

EMERG SAFE ALT 100 NM 13,700

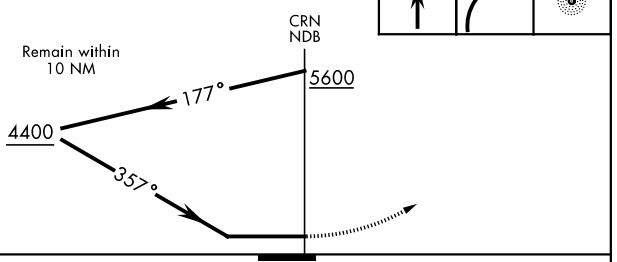

ELEV 1565 TDZE 1476

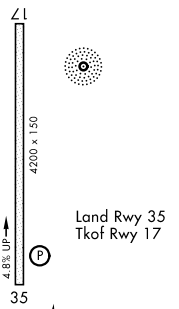

CATEGORY	A	B	C	D
S-35	3580-1¼ 2104 (2100-1¼)	3580-1½ 2104 (2100-1½)	3580-3 2104 (2100-3)	NOT AUTHORIZED

AK, 29 OCT 2026 to 24 DEC 2026
AK, 29 OCT 2026 to 24 DEC 2026