SPARREVOHN, ALASKA

RNAV (GPS) RWY 35

APCH CRS	Rwy ldg	4200
348°	TDZE	1476
	Arpt Elev	1565

[USAF]

SPARREVOHN LRRS (PASV)

RNP APCH-GPS

Night operations not authorized.
Circling not authorized.

MISSED APPROACH: Climbing right turn to 5500 direct LIVME and hold.

ANCHORAGE CENTER	KENAI RCO	UNICOM	AWOS-3
134.3 351.8	122.5	126.2 (CTAF)	

Visibility reduction by helicopters not authorized.

Uncontrolled airspace below 700 AGL within 3 NM of Sparrevohn Airport.

Procedure not authorized when MOA 1782 (NAKNEK 2 MOA) is active unless coordination with Anchorage Center is completed.

CAUTION: Rwy surrounded by mountains. Rwy located on slope of 3236' mountain. Approach from S only, land Rwy 35 only.

CAUTION: Terrain 1530' MSL, 2773' from thld, 1008' left of course.

Terrain 1756' MSL, 1.1 NM from thld, 850' right of crs.
Terrain 1389' MSL, 200' from thld, 200' left of crs.
Terrain 1753' MSL, 1.2 NM from thld, 1217' left of crs.
Terrain 1369' MSL, 200' from thld, at centerline.

MILITARY CERTIFIED AIRCEW OR AUTHORIZED CONTRACT AIRCRAFT ONLY

NOT FOR CIVIL USE

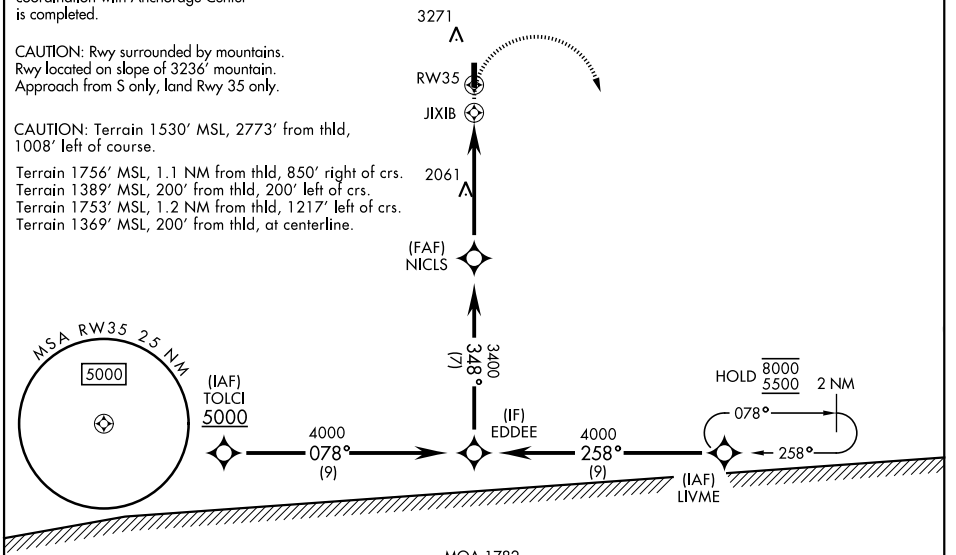

EMERG SAFE ALT 100 NM 13,700

5500	LIVME

VGSI and descent angle not coincident (VGSI Angle 4.00/TCH 52)

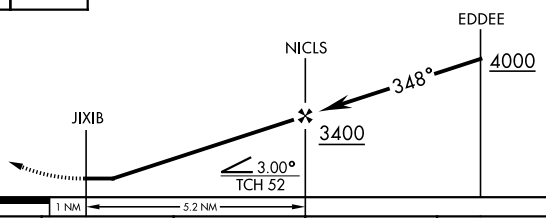

CATEGORY	A	B	C	D
LNAV MDA	3220-1¼ 1744 (1700-1¼)	3380-1½ 1904 (1900-1½)	3460-3 1984 (1900-3)	NOT AUTHORIZED

ELEV	1565	TDZE	1476

Land Rwy 35
Takeoff Rwy 17

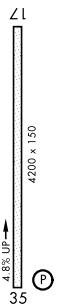

SPARREVOHN, ALASKA

61° 06'N-155° 34'W

SPARREVOHN LRRS (PASV)

Orig 31OCT24

RNAV (GPS) RWY 35

AK, 29 OCT 2026 to 24 DEC 2026

AK, 29 OCT 2026 to 24 DEC 2026