ILS or LOC RWY 15R

GEORGE BUSH INTCNTL/HOUSTON (IAH)

LOC I-LKM	APP CRS	Rwy Ldg	10000
111.15	149°	TDZE	95
		Apt Elev	96

RADAR required for procedure entry. DME or RADAR required.

DME from IAH VORTAC. Simultaneous reception of I-LKM and IAH DME required. For inop ALS, increase S-ILS 15R Cat E visibility to RVR 4000, and S-LOC 15R Cat C/D/E visibility to 1⅜ SM.

MALSR

MISSED APPROACH: Climb to 1000 then climbing left turn to 2000 on IAH VORTAC R-085 to COSBI INT/IAH 21.8 DME and hold.

D-ATIS	HOUSTON APP CON	HOUSTON TOWER	GND CON
124.05	120.05 379.1 E 124.35 316.15 W	127.3 288.25	121.7

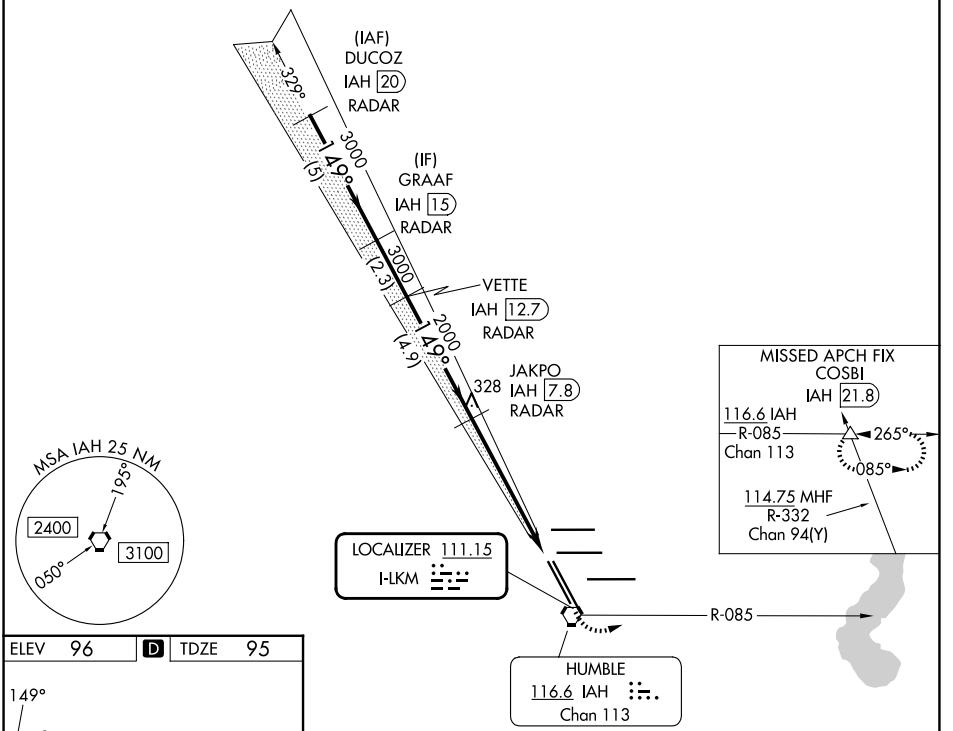

ELEV 96	D	TDZE 95

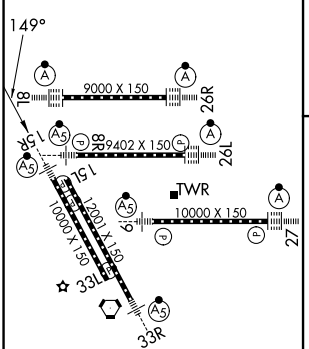

TDZ/CL Rwys 8R, 8L, 15R, 26R, 26L, 27 and 33L
HIRL all Rwys

FAF to MAP 5.8 NM					
Knots	60	90	120	150	180
Min:Sec	5:48	3:52	2:54	2:19	1:56

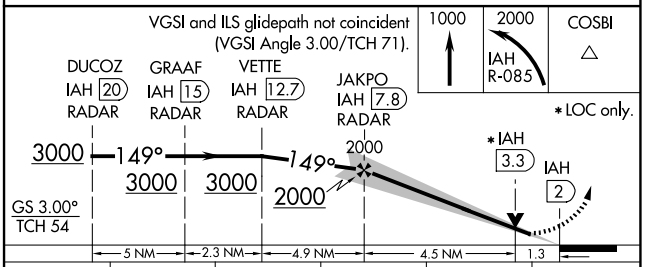

CATEGORY	A	B	C	D	E
S-ILS 15R	295/18 200 (200-½)				
S-LOC 15R	580/24 485 (500-½)		580/50 485 (500-1)		

SC-5, 29 OCT 2026 to 26 NOV 2026
SC-5, 29 OCT 2026 to 26 NOV 2026