WAAS	APP CRS	Rwy Ldg	5506
CH 86836	174°	TDZE	1158
W17A		Apt Elev	1160

RNAV (GPS) RWY 17

STROTHER FLD (WLD)

DME/DME RNP-0.3 NA. For uncompensated Baro-VNAV systems, LNAV/VNAV NA below -15°C (5°F) or above 54°C (130°F). Baro-VNAV and VDP NA when using Wichita Dwight D Eisenhower Ntl altimeter setting. When local altimeter setting not received, use Wichita Dwight D Eisenhower Ntl setting and increase all DA 104 feet and all MDA 120 feet; increase LPV, LNAV/VNAV all Cats and LNAV Cat C visibility ⅜ mile; increase Circling Cat C visibility ¼ mile.

MISSED APPROACH: Climb to 3600 direct IVYIX and hold.

ASOS	KANSAS CITY CENTER	UNICOM
118.025	127.8 319.1	122.8 (CTAF) L

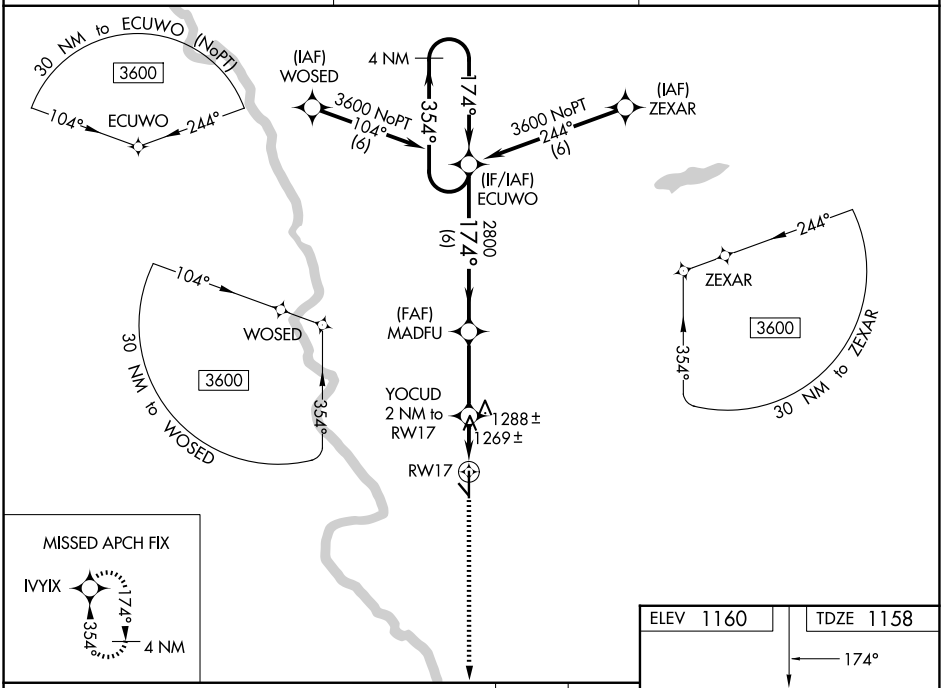

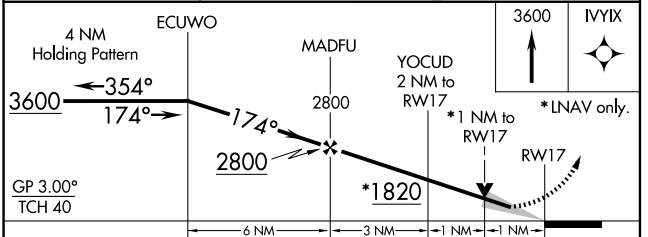

CATEGORY	A	B	C	D
LPV DA	1408-⅞	250 (300-⅞)		NA
LNAV/VNAV DA	1419-⅞	261 (300-⅞)		NA
LNAV MDA	1520-1	362 (400-1)		NA
CIRCLING	1680-1	520 (600-1)	1680-1½ 520 (600-1½)	NA

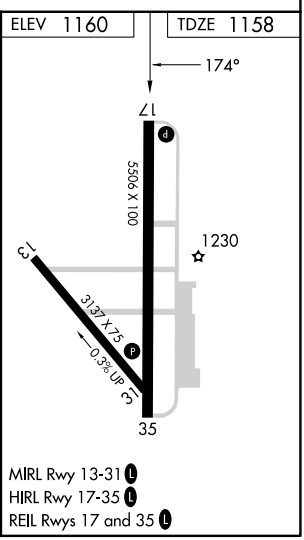

MIRL Rwy 13-31 L
HIRL Rwy 17-35 L
REIL Rwys 17 and 35 L

NC-2, 29 OCT 2026 to 26 NOV 2026
NC-2, 29 OCT 2026 to 26 NOV 2026