WAAS	APP CRS	Rwy Ldg	5506
CH 99436	354°	TDZE	1155
W35A		Apt Elev	1160

RNAV (GPS) RWY 35

STROTHER FLD (WLD)

RNP APCH.

Baro-VNAV and VDP NA when using Wichita Dwight D Eisenhower Ntl altimeter setting. For uncompensated Baro-VNAV systems, LNAV/VNAV NA below -15°C or above 54°C. When local altimeter setting not received, use Wichita Dwight D Eisenhower Ntl altimeter setting: increase LPV DA to 1509 feet and all visibilities ¼ SM; increase LNAV/VNAV DA to 1557 feet and all visibilities ¼ SM; increase all MDA 120 feet, LNAV Cat C visibility ⅜ SM and Circling Cat C visibility ¼ SM.

MISSED APPROACH: Climb to 3600 direct ECUWO and hold.

ASOS	KANSAS CITY CENTER	UNICOM
118.025	127.8 319.1	122.8 (CTAF) L

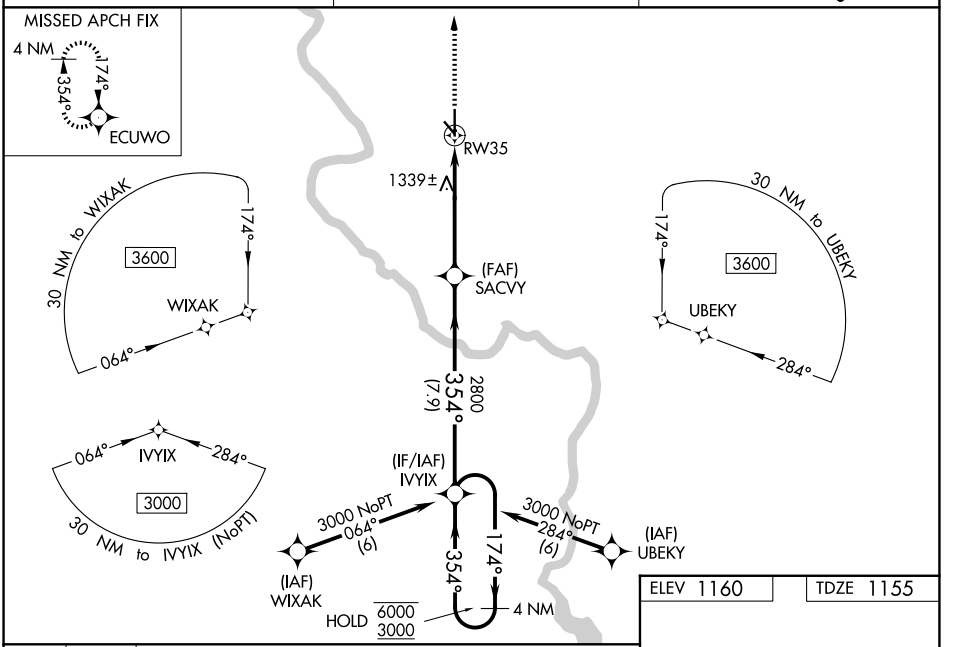

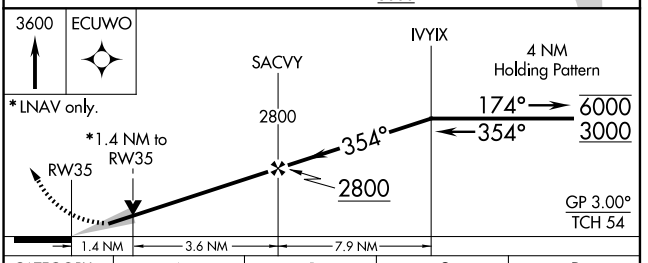

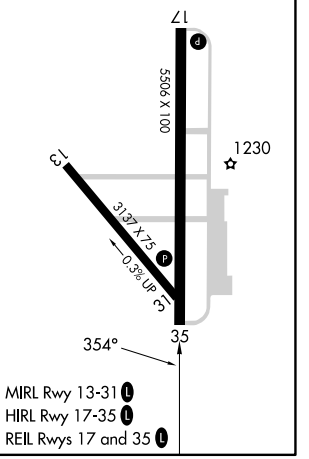

CATEGORY	A	B	C	D
LPV DA	1405-¾ 250 (300-¾)			NA
LNAV/VNAV DA	1453-1 298 (300-1)			NA
LNAV MDA	1640-1 485 (500-1)		1640-1⅜ 485 (500-1⅜)	NA
CIRCLING	1680-1 520 (600-1)		1680-1½ 520 (600-1½)	NA

NC-2, 29 OCT 2026 to 26 NOV 2026
NC-2, 29 OCT 2026 to 26 NOV 2026