WAAS CH 82531 W09A	APP CRS 089°	Rwy Ldg 5100 TDZE 706 Apt Elev 706

RNAV (GPS) RWY 9

MACOMB MUNI (MQB)

RNP APCH - GPS.

Circling NA to Rwys 18 and 36. Baro-VNAV and VDP NA when using Burlington IA altimeter setting. For uncompensted Baro-VNAV systems, LNAV/VNAV NA below -16°C or above 54°C. When local altimeter setting not received, use Burlington IA altimeter setting: increase LPV DA to 969 feet and LNAV/VNAV DA to 1173 feet; increase all MDA 80 feet and visibility Cats C and D ¼ SM.

MISSED APPROACH: Climb to 2300 direct WULIN and hold.

AWOS-3	CHICAGO CENTER	UNICOM
119.025	135.6 316.1	122.8 (CTAF) L

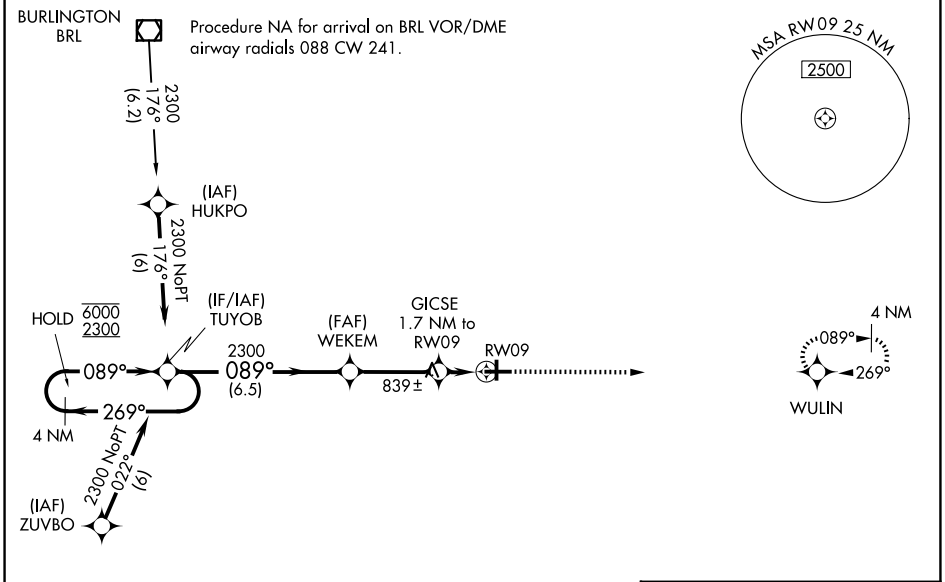

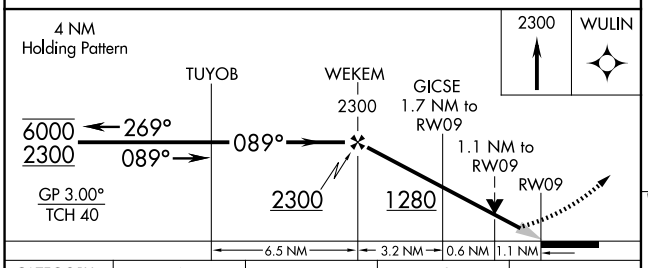

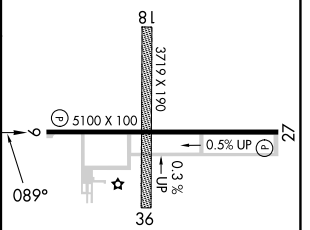

CATEGORY	A	B	C	D
LPV DA	906-1		200 (200-1)	
LNAV/VNAV DA	1110-1⅜		404 (500-1⅜)	
LNAV MDA	1100-1	394 (400-1)	1100-1⅛	394 (400-1⅛)
CIRCLING	1120-1 414 (500-1)	1260-1 554 (600-1)	1520-2½ 814 (900-2½)	1520-2¾ 814 (900-2¾)

REIL Rwys 9 and 27 L
HIRL Rwy 9-27 L

EC-3, 29 OCT 2026 to 26 NOV 2026
EC-3, 29 OCT 2026 to 26 NOV 2026