RNAV (GPS) RWY 15

FOREST CITY MUNI/TRIMBLE FLD (FXY)

WAAS CH 90428 W15A	APP CRS 152°	Rwy Ldg 5196 TDZE 1204 Apt Elev 1229

RNP APCH.

Circling to Rwy 9, 27 and 33 NA at night. For uncompensated Baro-VNAV systems, LNAV/VNAV NA below -29°C or above 54°C. When local altimeter setting not received, use Mason City altimeter setting and increase LPV DA to 1488 feet; LNAV/VNAV DA to 1516 feet; increase all MDA 40 feet. VDP and Baro-VNAV NA when using Mason City altimeter setting.

MISSED APPROACH: Climb to 3000 direct to SCHUM and hold.

AWOS-3	MINNEAPOLIS CENTER	UNICOM
123.925	127.3 257.675	122.8 (CTAF) L

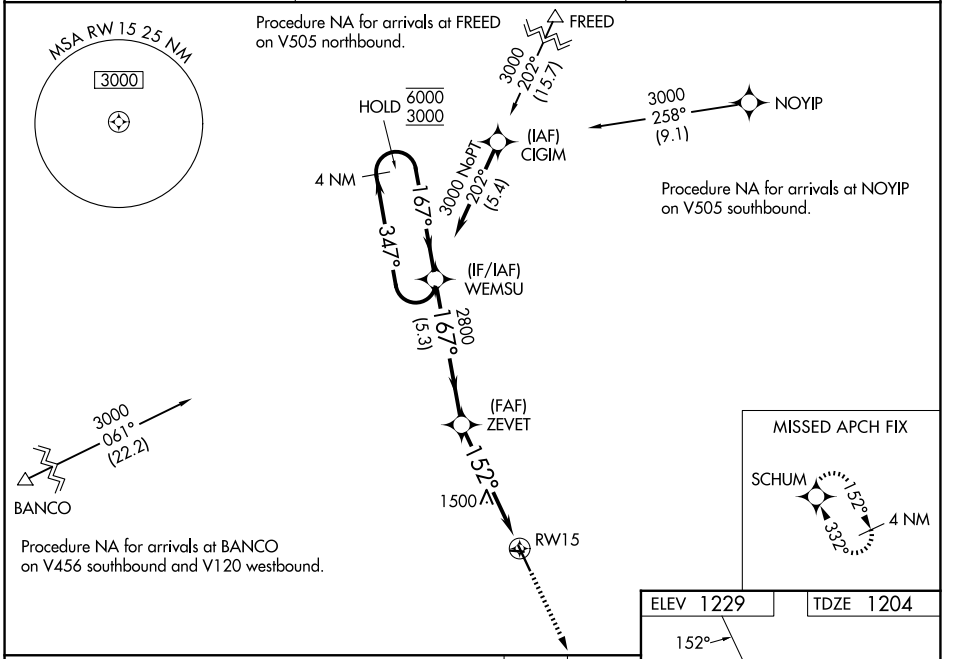

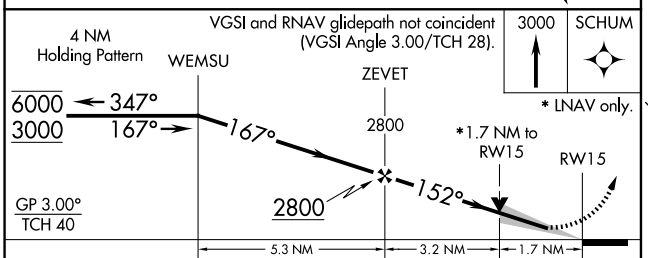

CATEGORY	A	B	C	D
LPV DA		1454-1	250 (300-1)	
LNAV/VNAV DA		1482-1	278 (300-1)	
LNAV MDA	1760-1	556 (600-1)	1760-1⅝	556 (600-1⅝)
CIRCLING	1760-1	531 (600-1)	2040-2½ 811 (900-2½)	2040-2¾ 811 (900-2¾)

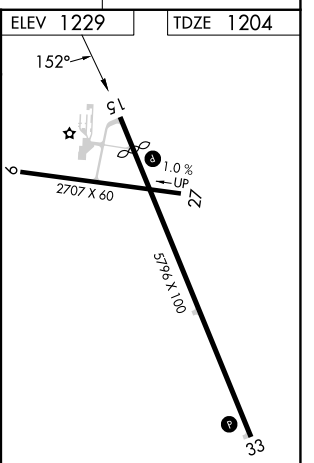

REIL Rwys 15 and 33 L
MIRL Rwys 9-27 and 15-33 L

NC-3, 29 OCT 2026 to 26 NOV 2026
NC-3, 29 OCT 2026 to 26 NOV 2026