VOR/DME MCW	APP CRS	Rwy Ldg	N/A
114.9	297°	TDZE	N/A
Chan 96		Apt Elev	1229

VOR-A

FOREST CITY MUNI/TRIMBLE FLD (FXY)

DME required.

When local altimeter setting not received use Mason City altimeter setting and increase all MDA 40 feet.
Circling to Rwy 9, 27 33 NA at night.

MISSED APPROACH: Climb to 3000 on heading 260° to MCW 20 DME Arc and on MCW 20 DME Arc counterclockwise to HAYOR/20 DME and hold.

AWOS-3	MINNEAPOLIS CENTER	UNICOM
123.925	127.3 257.675	122.8 (CTAF) L

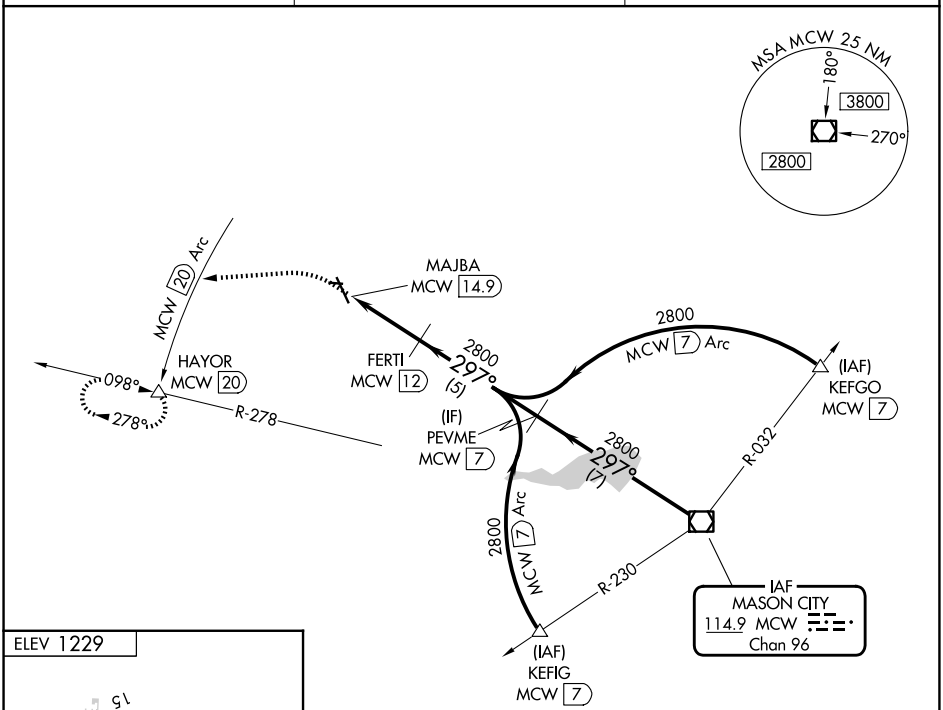

Procedure NA for arrivals on MCW VOR/DME airway radials 278 CW 343.

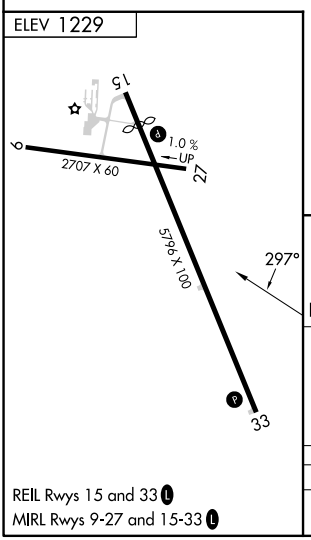

REIL Rwys 15 and 33 L
MIRL Rwys 9-27 and 15-33 L

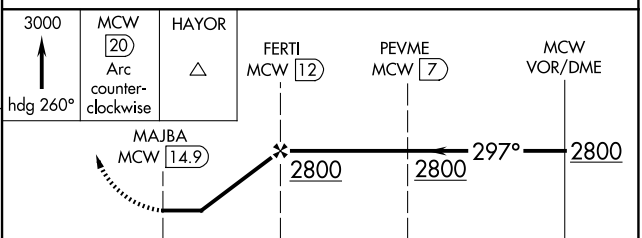

CATEGORY	A	B	C	D
CIRCLING	1680-1 451 (500-1)	1760-1 531 (600-1)	NA	

NC-3, 29 OCT 2026 to 26 NOV 2026
NC-3, 29 OCT 2026 to 26 NOV 2026