| WAAS | APP CRS | Rwy Idg | 4201 |
|---|---|---|---|
| CH 70618 | 127° | TDZE | 1402 |
| W13A | | Apt Elev | 1402 |

# RNAV (GPS) RWY 13

## BARNES COUNTY MUNI (BAC)

RNP APCH - GPS.

Baro-VNAV NA when using Jamestown altimeter setting. For uncompensated Baro-VNAV systems, LNAV/VNAV NA below -17°C or above 54°C. When local altimeter setting not received, use Jamestown altimeter setting: increase LPV DA to 1729 feet and all visibilities ¼ SM; increase LNAV/VNAV DA to 1966 and all visibilities ¼ SM; increase all MDA 80 feet and visibility LNAV Cat C and Circling Cat C ¼ SM. Circling NA to Rwys 5, 8, 17, 23, 26 and 35. Rwy 13 helicopter visibility reduction below ¾ SM NA.

MISSED APPROACH: Climb to 3100 direct PIBBS and hold.

| AWOS-3 | MINNEAPOLIS CENTER | UNICOM |
|---|---|---|
| 118.725 | 124.2 270.3 | 122.8 (CTAF) L |

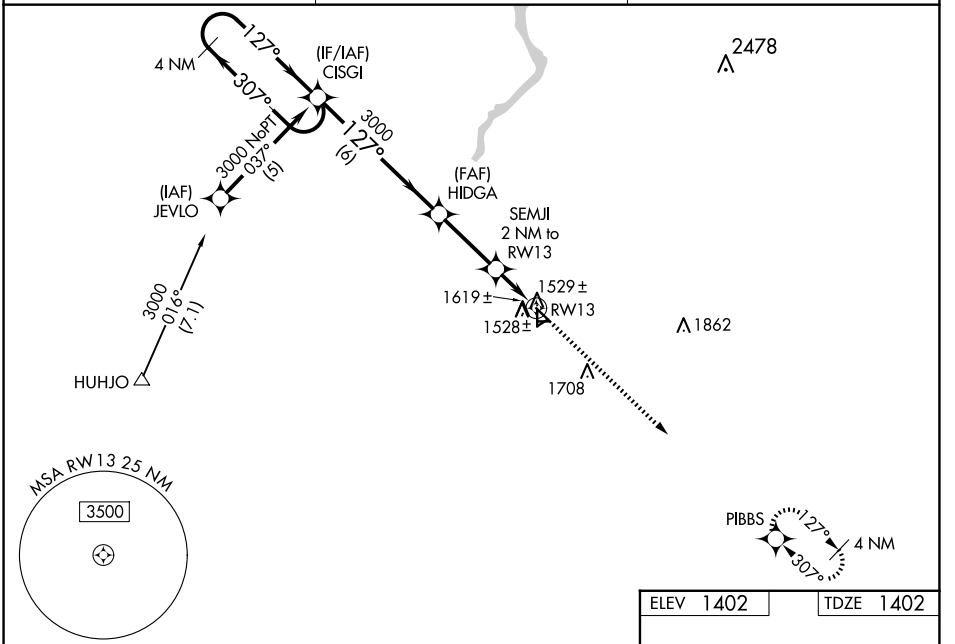


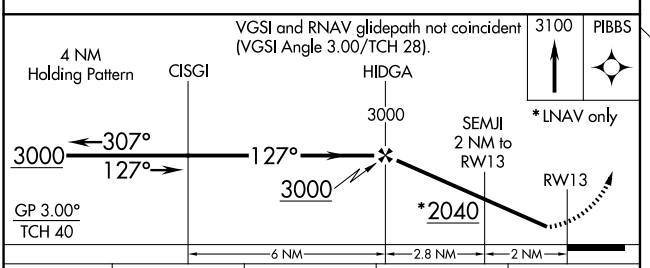


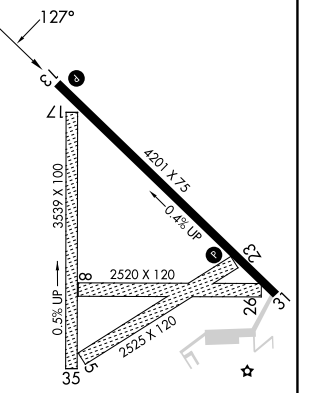


| CATEGORY | A | B | C | D |
|---|---|---|---|---|
| LPV DA | 1652-1 250 (300-1) | | | NA |
| LNAV/VNAV DA | 1889-1¾ 487 (500-1¾) | | | NA |
| LNAV MDA | 1880-1 478 (500-1) | | 1880-1¼ 478 (500-1¼) | NA |
| CIRCLING | 1920-1 518 (600-1) | 2000-1 598 (600-1) | 2020-1¾ 618 (700-1¾) | NA |



NC-1, 29 OCT 2026 to 26 NOV 2026
NC-1, 29 OCT 2026 to 26 NOV 2026