RNAV (GPS) RWY 8

LEXINGTON (9S9)

APP CRS	Rwy Idg	4156
082°	TDZE	1618
	Apt Elev	1635

RNP APCH - GPS.

T NA Circling Cat D NA when using HRI altimeter setting. When local altimeter not received, use HRI altimeter setting and increase all MDAs 220 feet and LNAV visibility Cat C ½ SM, and Circling visibility Cats A and B ¼ SM. Procedure NA at night. Rwy 8 helicopter visibility reduction below 1 SM NA.

MISSED APPROACH: Climbing left turn to 4400 direct CELIB and hold.

AWOS-3	SEATTLE CENTER	CTAF
134.475	132.6 269.35	122.9 L

Procedure NA for arrival on LTJ VOR/DME airway radials 032 CW 116.

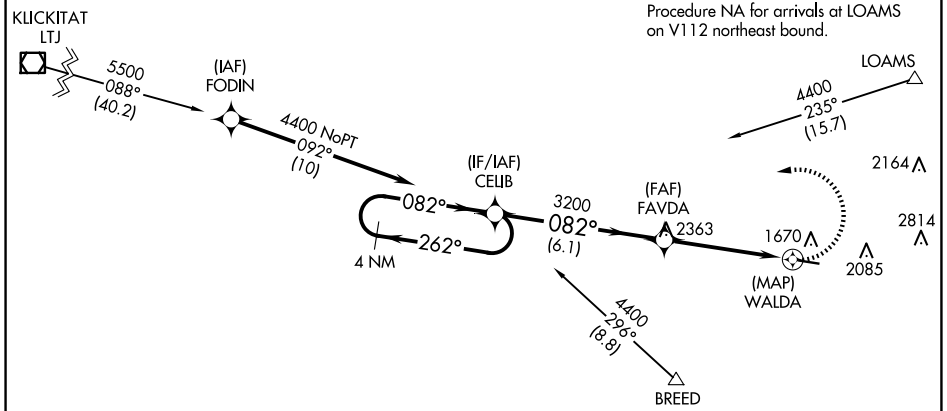

Procedure NA for arrivals at LOAMS on V112 northeast bound.

Procedure NA for arrivals at BREED on V182 eastbound.

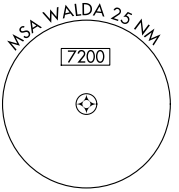

3562

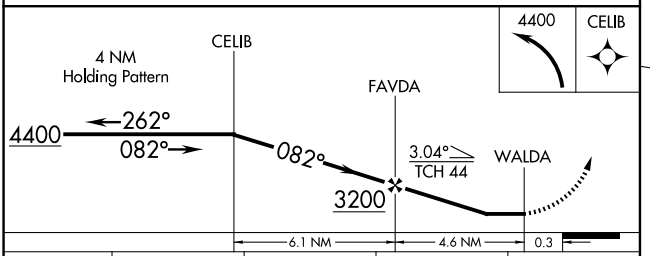

CATEGORY	A	B	C	D
LNAV MDA	2120-1 502 (500-1)		2120-1½ 502 (500-1½)	
CIRCLING	2380-1 745 (800-1)	2460-1¼ 825 (900-1¼)	2700-3 1065 (1100-3)	3180-3 1545 (1600-3)

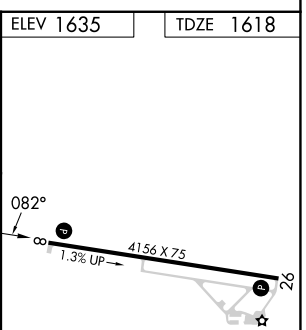

MIRL Rwy 8-26 L
REIL Rwys 8 and 26 L

NW-1, 29 OCT 2026 to 26 NOV 2026
NW-1, 29 OCT 2026 to 26 NOV 2026