| WAAS CH **97729** **W12A** | APP CRS **122°** | Rwy Ldg **3900** TDZE **2252** Apt Elev **2264** |
|---|---|---|

# RNAV (GPS) RWY 12

## SHER-WOOD (PWD)

RNP APCH-GPS.

Circling Rwy 8, 26 NA at night. For uncompensated Baro-VNAV systems, LNAV/VNAV NA below -19°C or above 54°C. When local altimeter setting not received, use Williston altimeter setting.

MISSED APPROACH: Climb to 5000 direct BEYYA and hold.

| AWOS-3PT | SALT LAKE CENTER | UNICOM |
|---|---|---|
| **135.025** | **126.85 305.2** | **122.8** (CTAF) |

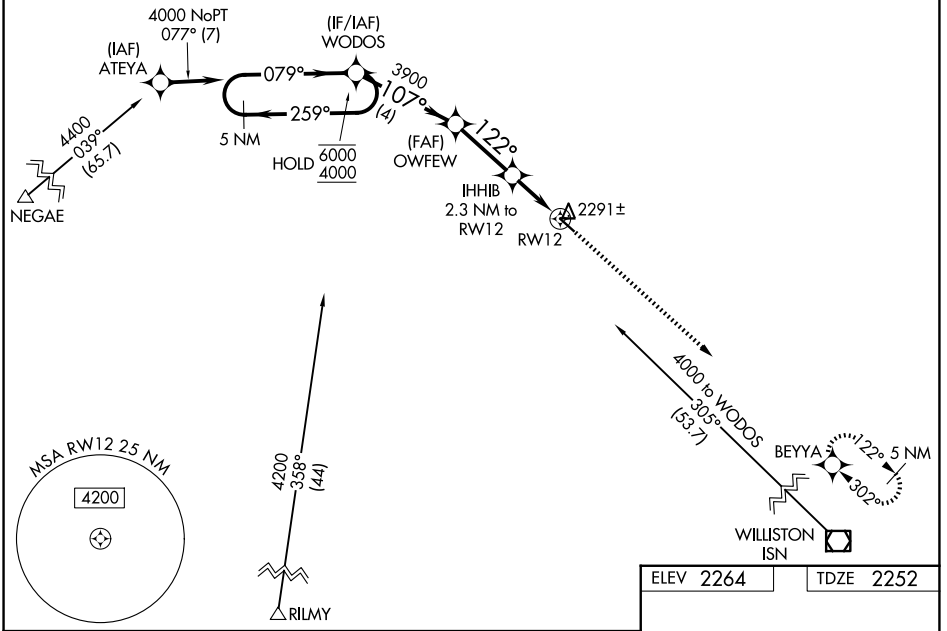


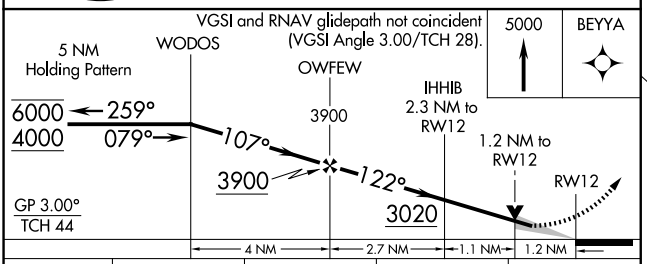


| CATEGORY | A | B | C | D |
|---|---|---|---|---|
| LPV DA | 2567-⅞ 315 (400-⅞) | | | |
| LNAV/VNAV DA | 2617-1 365 (400-1) | | | |
| LNAV MDA | 2660-1 408 (400-1) | | 2660-1⅛ 408 (400-1⅛) | |
| CIRCLING | 2780-1 516 (600-1) | | 2880-1¾ 616 (700-1¾) | 3100-2¾ 836 (900-2¾) |

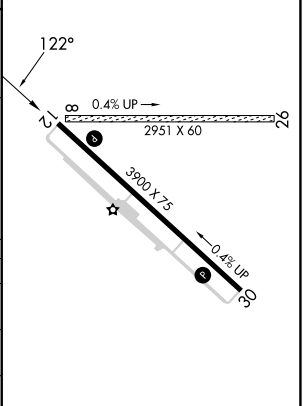




NW-1, 29 OCT 2026 to 26 NOV 2026
NW-1, 29 OCT 2026 to 26 NOV 2026